

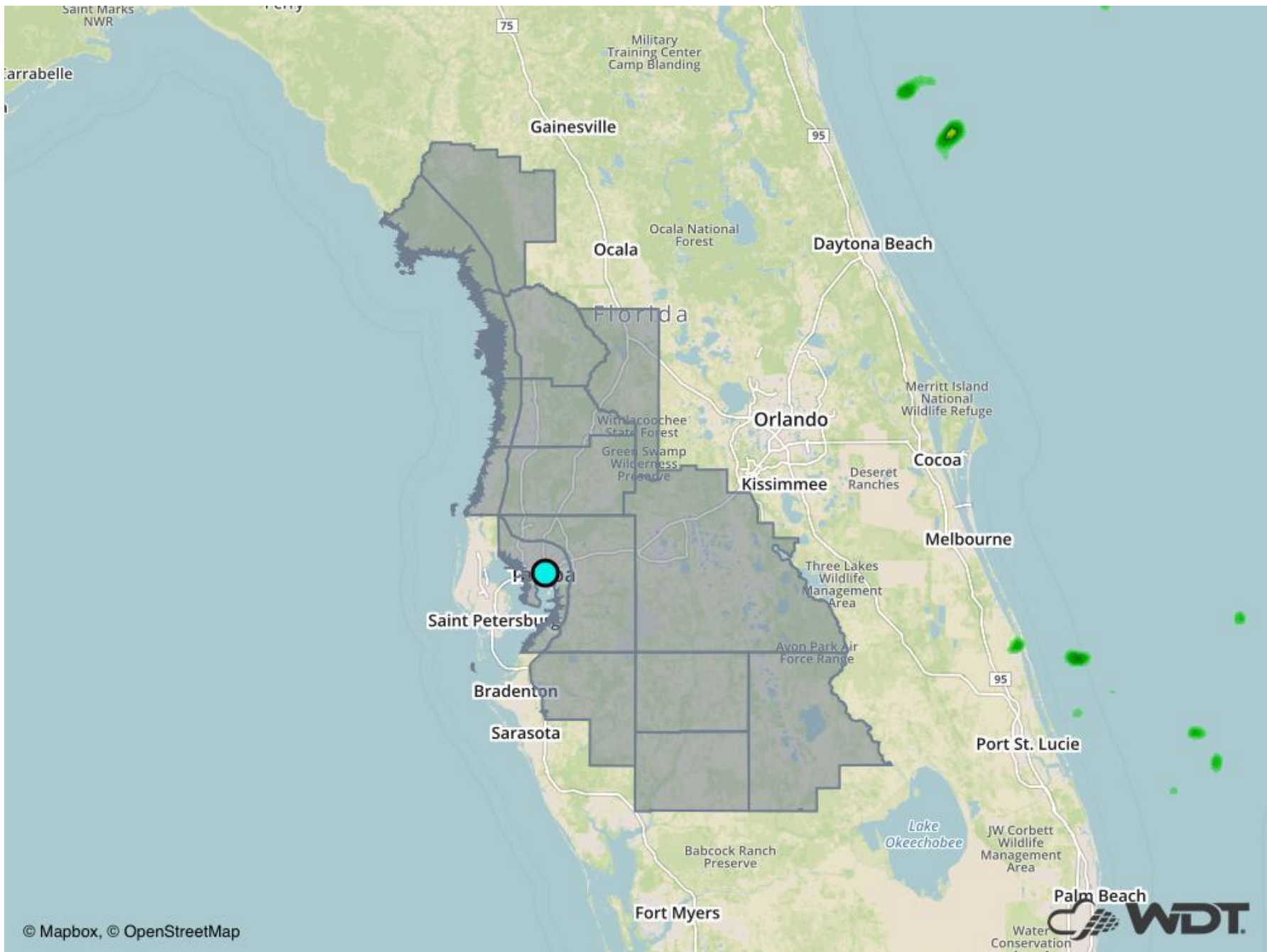
A Dense Fog Advisory has been issued for Tampa

Good Day,



Tampa
Dense Fog Advisory, expires at Monday, November 6, 2017 9:00 am EST

The National Weather Service has issued a Dense Fog Advisory for WGMA's Tampa at Monday, November 6, 2017 3:20 am EST through Monday, November 6, 2017 9:00 am EST. [Monitor in real-time on WeatherOps Map for WGMA.](#)



forecaster@weatherops.com

© Weather Decision Technologies, Inc.

Dense Fog Advisory

URGENT - WEATHER MESSAGE

National Weather Service Tampa Bay Area - Ruskin FL

319 AM EST Mon Nov 6 2017

...DENSE FOG ADVISORY FOR PORTIONS OF WEST CENTRAL AND

SOUTHWEST FLORIDA...

..Widespread and locally dense fog will create visibilities this morning of 1 mile to one quarter miles in the advisory area.

FLZ043-052-056-057-061-139-142-148-149-151-239-242-248-249-251-255-061400-

/O.NEW.KTBW.FG.Y.0015.171106T0819Z-171106T1400Z/

Sumter-Polk-Hardee-Highlands-DeSoto-Coastal Levy-Coastal Citrus-Coastal Hernando-Coastal Pasco-Coastal Hillsborough-Inland Levy-Inland Citrus-Inland Hernando-Inland Pasco-Inland Hillsborough-Inland Manatee-

Including the cities of Wildwood, Lake Panasoffkee, Bushnell, The Villages, Lakeland, Winter Haven, Wauchula, Bowling Green, Zolfo Springs, Sebring, Avon Park, Placid Lakes, Arcadia, Cedar Key, Yankeetown, Crystal River, Homosassa, Hernando Beach,

Bayport, Port Richey, Hudson, Tampa, Apollo Beach, Westchase,
Chiefland, Bronson, Williston, Inverness, Brooksville,
Spring Hill, Dade City, Zephyrhills, Brandon, Plant City,
Sun City Center, Parrish, Lakewood Ranch, and Myakka City

319 AM EST Mon Nov 6 2017

...DENSE FOG ADVISORY IN EFFECT UNTIL 9 AM EST THIS MORNING...

The National Weather Service in Tampa Bay Area - Ruskin FL has issued a Dense Fog Advisory, which is in effect until 9 AM EST this morning.

* VISIBILITY...From less than 1 mile down to one quarter mile.

* IMPACTS...A Dense Fog Advisory means visibilities will frequently be reduced to less than one quarter mile. If driving...slow down...use your headlights...and leave plenty of distance ahead

PRECAUTIONARY/PREPAREDNESS ACTIONS...

A Dense Fog Advisory means visibilities will frequently be reduced to less than one quarter mile. If driving...slow down...use your headlights...and leave plenty of distance ahead of you.

A Marine Fog Advisory has been issued for Tampa

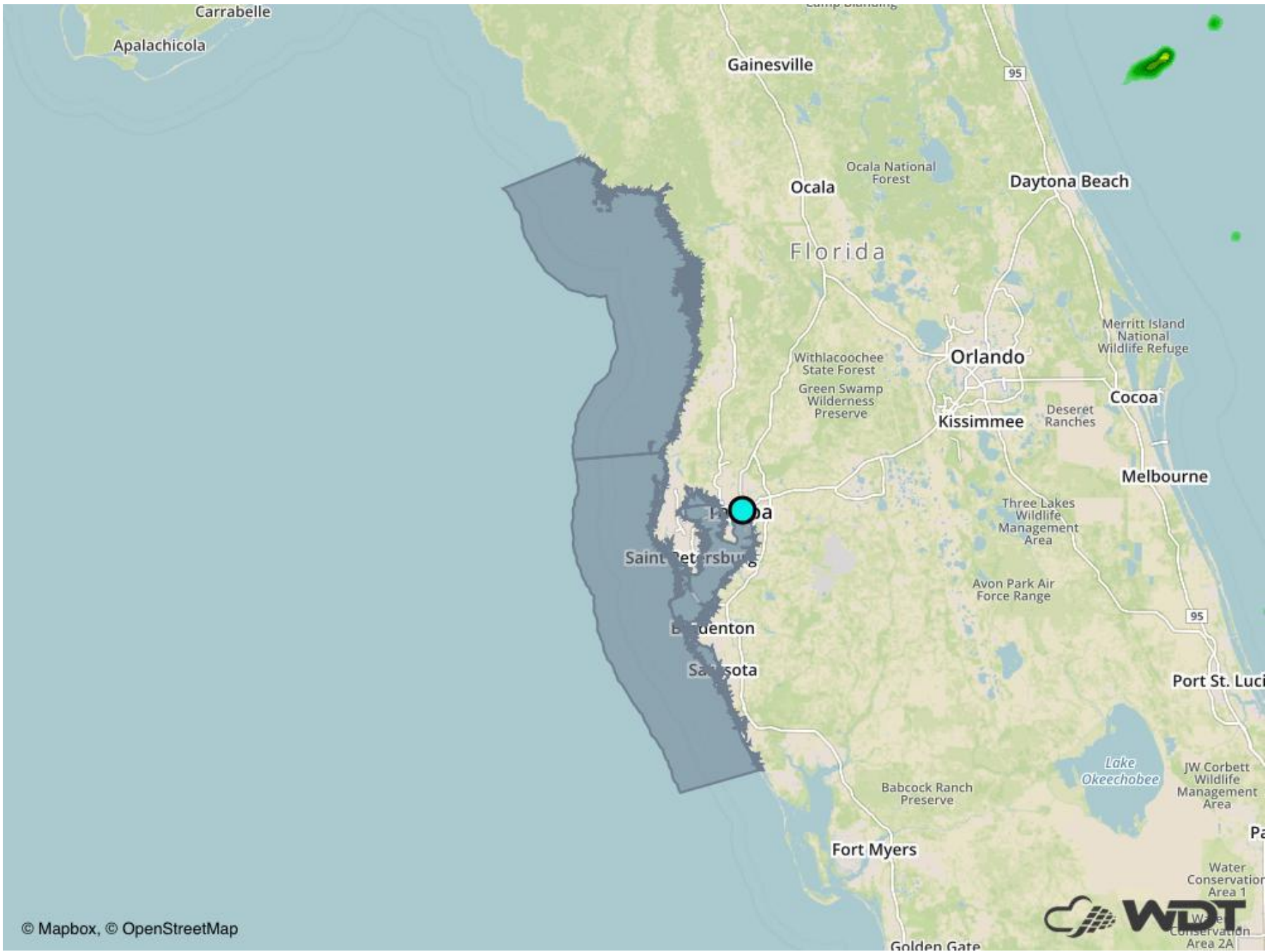
Good Day,



Tampa

Marine Fog Advisory, expires at Monday, November 6, 2017 9:00 am EST

The National Weather Service has issued a Marine Fog Advisory for WGMA's Tampa at Monday, November 6, 2017 5:14 am EST through Monday, November 6, 2017 9:00 am EST. [Monitor in real-time on WeatherOps Map for WGMA.](#)



forecaster@weatherops.com

Marine Fog Advisory

URGENT - MARINE WEATHER MESSAGE

NATIONAL WEATHER SERVICE TAMPA BAY RUSKIN FL

514 AM EST MON NOV 6 2017

...DENSE FOG ADVISORY IN EFFECT THROUGH 9 AM...

.OBSERVATIONS AND SATELLITE DATA INDICATE THAT FOG HAS MOVED OVER TAMPA BAY AND PORTIONS OF THE GULF WATERS THIS MORNING. THE MIDDLE TAMPA BAY BUOY AND THE CLEARWATER BEACH OBSERVATION BOTH SHOW A VISIBILITY OF LESS THAN A QUARTER OF A MILE. IN GENERAL, VISIBILITY OF LESS THAN ONE MILE CAN BE EXPECTED IN THE ADVISORY AREA.

GMZ830-850-853-061400-

/O.NEW.KTBW.MF.Y.0005.171106T1014Z-171106T1400Z/

TAMPA BAY WATERS-

COASTAL WATERS FROM TARPON SPRINGS TO SUWANNEE RIVER FL OUT 20 NM-

COASTAL WATERS FROM ENGLEWOOD TO TARPON SPRINGS FL OUT 20 NM-

514 AM EST MON NOV 6 2017

...DENSE FOG ADVISORY IN EFFECT UNTIL 9 AM EST THIS MORNING...

THE NATIONAL WEATHER SERVICE IN TAMPA BAY RUSKIN HAS ISSUED A

© Weather Decision Technologies, Inc.

DENSE FOG ADVISORY, WHICH IS IN EFFECT UNTIL 9 AM EST THIS MORNING.

* VISIBILITY...LESS THAN ONE MILE AND DOWN TO A QUARTER OF A MILE IN SOME LOCATIONS.

PRECAUTIONARY/PREPAREDNESS ACTIONS...

A DENSE FOG ADVISORY MEANS VISIBILITIES WILL FREQUENTLY BE REDUCED TO LESS THAN ONE MILE. INEXPERIENCED MARINERS SHOULD AVOID NAVIGATING IN THESE CONDITIONS.

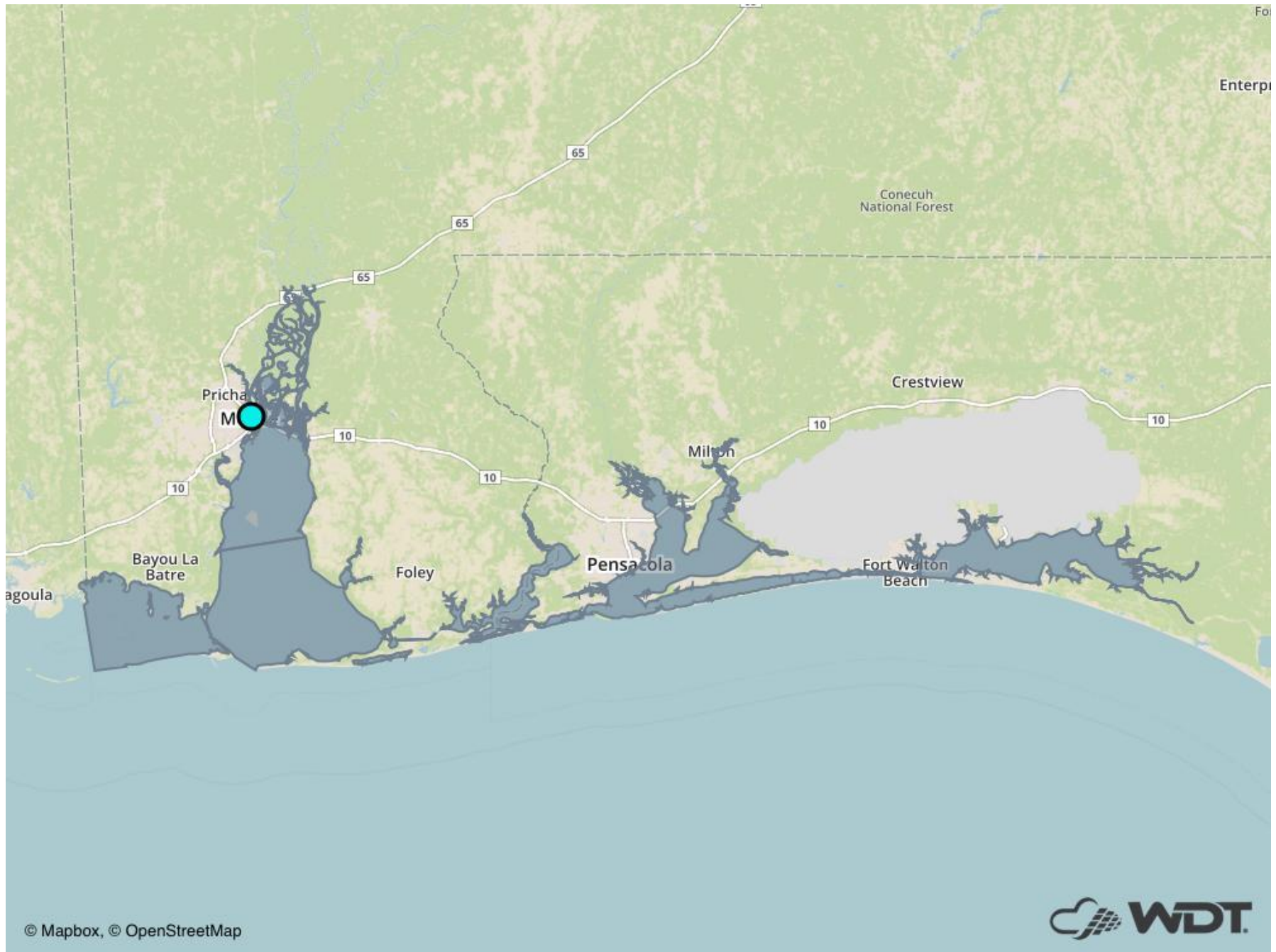
A Marine Fog Advisory has been issued for Mobile

Good Day,



Mobile
Marine Fog Advisory, expires at Monday, November 6, 2017 9:00 am CST

The National Weather Service has issued a Marine Fog Advisory for WGMA's Mobile at Monday, November 6, 2017 5:59 am CST through Monday, November 6, 2017 9:00 am CST. [Monitor in real-time on WeatherOps Map for WGMA.](#)



forecaster@weatherops.com

Marine Fog Advisory

URGENT - MARINE WEATHER MESSAGE

NATIONAL WEATHER SERVICE MOBILE AL

558 AM CST MON NOV 6 2017

GMZ630>635-061500-

/O.NEW.KMOB.MF.Y.0019.171106T1158Z-171106T1500Z/

NORTHERN MOBILE BAY-SOUTHERN MOBILE BAY-MISSISSIPPI SOUND-

PERDIDO BAY-PENSACOLA BAY SYSTEM-CHOCTAWHATCHEE BAY-

558 AM CST MON NOV 6 2017

...DENSE FOG ADVISORY IN EFFECT UNTIL 9 AM CST THIS MORNING...

THE NATIONAL WEATHER SERVICE IN MOBILE HAS ISSUED A DENSE FOG

ADVISORY, WHICH IS IN EFFECT UNTIL 9 AM CST THIS MORNING.

* VISIBILITY...REDUCED TO ONE MILE OR LESS.

PRECAUTIONARY/PREPAREDNESS ACTIONS...

A DENSE FOG ADVISORY MEANS VISIBILITIES WILL FREQUENTLY BE

REDUCED TO LESS THAN ONE MILE. INEXPERIENCED MARINERS, ESPECIALLY

THOSE OPERATING SMALLER VESSELS SHOULD AVOID NAVIGATING IN THESE

CONDITIONS.

© Weather Decision Technologies, Inc.