

**VERY IMPORTANT INFORMATION**

**Recommended sailing draft from UPRIVER port is  
10,51 meters F.W. (density abt 0,998)**

<b>UPRIVER PORTS - F.W. (Density: abt 0,998)</b>			
<b>Port of Santa Fe</b>	<b>meters</b>	<b>Feet</b>	<b>Inches</b>
Elevator (*)	6,70	21'	11,8
<b>Port of Diamante</b>	<b>meters</b>	<b>Feet</b>	<b>Inches</b>
Cargill (*)	7,00	22'	11,6
<b>Port of San Lorenzo</b>	<b>meters</b>	<b>Feet</b>	<b>Inches</b>
Renova	10,63	34'	10,5
LDC Timbues	10,63	34'	10,5
COFCO North & South	10,63	34'	10,5
Profertil	10,63	34'	10,5
Minera Alumbrera	10,63	34'	10,5
Terminal 6 north & south	10,63	34'	10,5
Arauco (Ex Alto Parana)	10,63	34'	10,5
Quebracho	10,63	34'	10,5
T.F.A.	10,63	34'	10,5
Nidera Fertilizers (*)	10,63	34'	10,5
Nidera (*)	10,63	34'	10,5
Transito (*)	10,63	34'	10,5
Pampa (*)	10,63	34'	10,5
Dempa (*)	10,63	34'	10,5
ACA	10,63	34'	10,5
Akzo Nobel	10,63	34'	10,5
Vicentin	10,63	34'	10,5
San Benito	10,63	34'	10,5
<b>Port of Rosario</b>	<b>meters</b>	<b>Feet</b>	<b>Inches</b>
Open berth - TPR	10,63	34'	10,5
FG Warehouse at TPR	10,24	33'	07,1
J Warehouse at TPR	10,63	34'	10,5
Servicios Portuarios	10,63	34'	10,5
Cargill VGG	10,63	34'	10,5
Punta Alvear	10,63	34'	10,5
LDC General Lagos	10,63	34'	10,5
Toepfer Arroyo Seco	10,63	34'	10,5
<b>Port of Villa Constitucion</b>	<b>meters</b>	<b>Feet</b>	<b>Inches</b>
Servicios Portuarios (*)	9,97	32'	08,5
<b>Port of San Nicolas</b>	<b>meters</b>	<b>Feet</b>	<b>Inches</b>
Puerto Nuevo / Elevador (*)	10,63	34'	10,5
All other terminals (*)	10,63	34'	10,5
<b>Port of Ramallo</b>	<b>meters</b>	<b>Feet</b>	<b>Inches</b>
Bunge terminal - Berth 1	10,86	35'	07,6
Bunge terminal - Berth 3	10,86	35'	07,6

<b>Port of San Pedro</b>	<b>meters</b>	<b>Feet</b>	<b>Inches</b>
Elevator's berth (*)	8,56	28'	01,0
Pierhead (*)	8,56	28'	01,0
<b>River heights variations:</b>	<b>in meters</b>	<b>height</b>	<b>variation</b>
Iguazu		11,60	1,20
Corrientes		4,95	-0,19
Santa Fe		4,00	-0,02
Diamante		4,30	0,05
San Lorenzo		4,10	0,04
Rosario		3,74	0,04
Villa Constitucion		3,27	0,06
San Nicolas		2,85	0,01
Ramallo		2,55	0,03
San Pedro		2,06	0,08
<b>Forecast for the next seven (7) days:</b>		<b>10 cm more</b>	

<b>OTHER PARANA RIVER &amp; RIVER PLATE PORTS</b>			
<b>Port of Campana</b>	<b>meters</b>	<b>Feet</b>	<b>Inches</b>
Siderca	10,00	32'	09,7
Euroamerica (**)	10,00	32'	09,7
<b>Port of Lima</b>	<b>meters</b>	<b>Feet</b>	<b>Inches</b>
Delta Dock	10,86	36'	10,3
<b>Port of Zarate</b>	<b>meters</b>	<b>Feet</b>	<b>Inches</b>
Del Guazu (*)	10,48	34'	05,8
Las Palmas	10,86	36'	10,3
<b>Port of Buenos Aires</b>	<b>meters</b>	<b>Feet</b>	<b>Inches</b>
Terbasa	noperative		
<b>Port of Nueva Palmira</b>	<b>meters</b>	<b>Feet</b>	<b>Inches</b>
Navios (*)	9,80	32'	10
TGU (*)	9,80	32'	10
Fiorucci (*)	9,80	32'	10
Antwerpen (*)	9,80	32'	10
ANP (*)	9,80	32'	10
Ontur (*)	9,80	32'	10
Vessels with a LOA over 230 meters must sail from upriver ports via Martin Garcia channel where different draft restrictions apply. Please kindly contact us for further details.			

<b>Zona Comun anchorage</b>	<b>meters</b>	<b>Feet</b>	<b>Inches</b>
Bunkering outbound	10,55	40'	02,3

<b>ATLANTIC PORTS (*) (**) (***)</b>			
<b>Port of Necochea</b>	<b>meters</b>	<b>Feet</b>	<b>Inches</b>
<b>Density: approx. 1,020</b>			
Berth 1	13,20	43'	00
ACA3	13,20	43'	00
TQQ 4/5	13,20	43'	00
TQQ 6	12,00	39'	00

Port of Bahia Blanca	meters	Feet	Inches
<b>Density: approx. 1,025</b>			
Toepfer	13,71	45'	00
TBB9	13,71	45'	00
Cargill	13,71	45'	00
Dreyfus	13,71	45'	00
Glencore	12,80	42'	00
TBB5/6	10,50	34'	06

General remarks / Additional information

for all the above mentioned ports:

(\*) Tugboat(s) assistance is required by the Authorities for vessel berthing and/or departure. Pls contact us for further information in this regard.

(\*\*) NAABSA clause is needed

(\*\*\*) Swell clause is needed

For further info regarding restrictions / dredgers / minimum reported depths / critical points location / sailing drafts calculations / tides needed, etc that you may require, please do not hesitate to contact us. We remain at your disposal.

**FERTIMPORT S.A.**

[www.fertimport.com.ar](http://www.fertimport.com.ar)

May 4, 2017

Maximum suggested draft to take bunkers at Zona Comun = 10,55 m FW even keel

**General comments about River Plate**

Minimum depth in the River Plate = **10,50 m** at datum depth (updated 03/05)
















Minimum depth located at Km = **140,6** Canal Punta Indio (updated 03/05)

To sail with:	
a draft of	tide
10,51 m	0,84 m
10,57 m	0,99 m
10,61 m	1,09 m
10,67 m	1,24 m

GFS 27 km

Init:	Th	Th	Th	Th	Th	Th	Th	Fr	Fr	Fr	Fr	Fr	Fr	Fr
04.05.2017	04.	04.	04.	04.	04.	04.	04.	05.	05.	05.	05.	05.	05.	05.
06 UTC	03h	06h	09h	12h	15h	18h	21h	03h	06h	09h	12h	15h	18h	21h
Wind speed (km/h)	10	9	10	12	11	7	13	11	10	9	10	11	11	15
Wind gusts (km/h)	13	12	16	15	14	11	16	15	13	16	12	12	14	25
Wind direction	←	↙	↘	↓	↓	↘	↙	↓	↓	↓	↓	↓	↙	←



DAY		DESCRIPTION	HIGH / LOW	PRECIP	WIND
TODAY MAY 4		Mostly Sunny	27°/15°	0%	NNE 13 km/h
FRI MAY 5		Mostly Sunny	26°/15°	10%	NNE 16 km/h
SAT MAY 6		Partly Cloudy	26°/16°	10%	NE 25 km/h
SUN MAY 7		Thunderstorms	24°/17°	90%	NNE 20 km/h
MON MAY 8		AM Thunderstorms	23°/12°	50%	SSW 22 km/h
TUE MAY 9		Partly Cloudy	20°/12°	20%	SE 18 km/h
WED MAY 10		Showers	19°/13°	50%	E 19 km/h
THU MAY 11		Rain	18°/11°	70%	SSE 18 km/h
FRI MAY 12		Mostly Cloudy	20°/11°	20%	S 14 km/h
SAT MAY 13		Mostly Sunny	20°/10°	20%	S 16 km/h
SUN MAY 14		AM Showers	20°/10°	40%	S 15 km/h
MON MAY 15		Partly Cloudy	20°/9°	20%	WSW 13 km/h
TUE MAY 16		Mostly Sunny	20°/9°	20%	SW 14 km/h
WED MAY 17		Mostly Sunny	19°/9°	10%	SSE 18 km/h
THU MAY 18		Partly Cloudy	19°/8°	10%	SSW 14 km/h