

UPRIVER PORTS - F.W. (Density: abt 0,998)			
Port of Santa Fe	meters	Feet	Inches
Elevator (*)	5,97	19'	07,0
Port of Diamante	meters	Feet	Inches
Cargill (*)	6,02	19'	09,0
Port of San Lorenzo	meters	Feet	Inches
Renova	10,45	34'	03,4
LDC Timbues	10,45	34'	03,4
COFCO North & South	10,45	34'	03,4
Profertil	10,45	34'	03,4
Minera Alumbrera	10,45	34'	03,4
Terminal 6 north & south	10,45	34'	03,4
Arauco (Ex Alto Parana)	10,45	34'	03,4
Quebracho	10,45	34'	03,4
T.F.A.	10,45	34'	03,4
Nidera Fertilizers (*)	10,45	34'	03,4
Nidera (*)	10,45	34'	03,4
Transito (*)	10,45	34'	03,4
Pampa (*)	10,45	34'	03,4
Dempa (*)	10,45	34'	03,4
ACA	10,45	34'	03,4
Akzo Nobel	10,45	34'	03,4
Vicentin	10,45	34'	03,4
San Benito	10,45	34'	03,4
Port of Rosario	meters	Feet	Inches
Open berth - TPR	10,45	34'	03,4
FG Warehouse at TPR	9,66	31'	08,3
J Warehouse at TPR	10,45	34'	03,4
Servicios Portuarios	10,45	34'	03,4
Cargill VGG	10,45	34'	03,4
Punta Alvear	10,45	34'	03,4
LDC General Lagos	10,45	34'	03,4
Toepfer Arroyo Seco	10,45	34'	03,4
Port of Villa Constitucion	meters	Feet	Inches
Servicios Portuarios (*)	9,65	31'	07,9
Port of San Nicolas	meters	Feet	Inches
Puerto Nuevo / Elevador (*)	10,45	34'	03,4
All other terminals (*)	10,45	34'	03,4
Port of Ramallo	meters	Feet	Inches
Bunge terminal - Berth 1	10,45	34'	03,4
Bunge terminal - Berth 3	10,45	34'	03,4

Kindly note River Plate winds + San Lorenzo weather forecasts for the next 10 days:

February 6, 2017

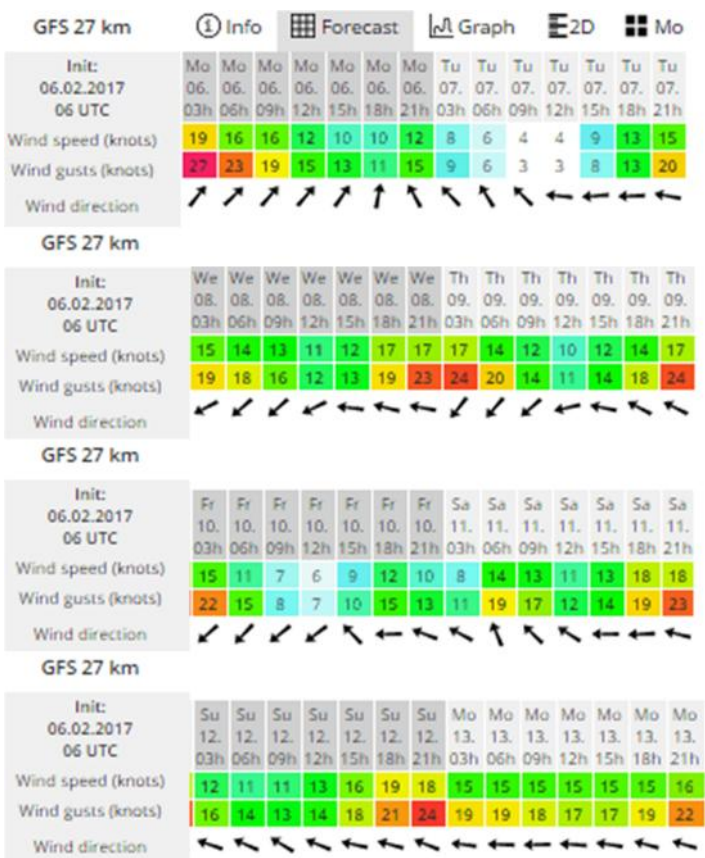
Maximum suggested draft to take bunkers at Zona Comun = 10,55 m FW even keel











General comments about River Plate

Minimum depth in the River Plate = **10,50 m** at datum depth (updated 03/02)

Minimum depth located at Km = **47,2** Ing Emilio Mitre channel (updated 03/02)

To sail with:	
a draft of	tide
10,51 m	0,84 m
10,57 m	0,99 m
10,61 m	1,09 m
10,67 m	1,24 m



DAY		DESCRIPTION	HIGH / LOW	PRECIP	WIND
TODAY FEB 6		Sunny	25/15'	↓0%	S 8 km/h
TUE FEB 7		Sunny	28/17'	↓0%	ENE 12 km/h
WED FEB 8		Sunny	30/19'	↓0%	NE 18 km/h
THU FEB 9		Mostly Sunny	31/20'	↓0%	ENE 17 km/h
FRI FEB 10		Thunderstorms	26/19'	↓80%	SE 15 km/h
SAT FEB 11		AM Showers	26/18'	↓50%	SSE 19 km/h
SUN FEB 12		Showers	25/17'	↓40%	S 18 km/h
MON FEB 13		Showers	25/17'	↓40%	SSE 25 km/h
TUE FEB 14		Mostly Sunny	27/19'	↓20%	S 15 km/h
WED FEB 15		Mostly Sunny	29/20'	↓20%	N 15 km/h