

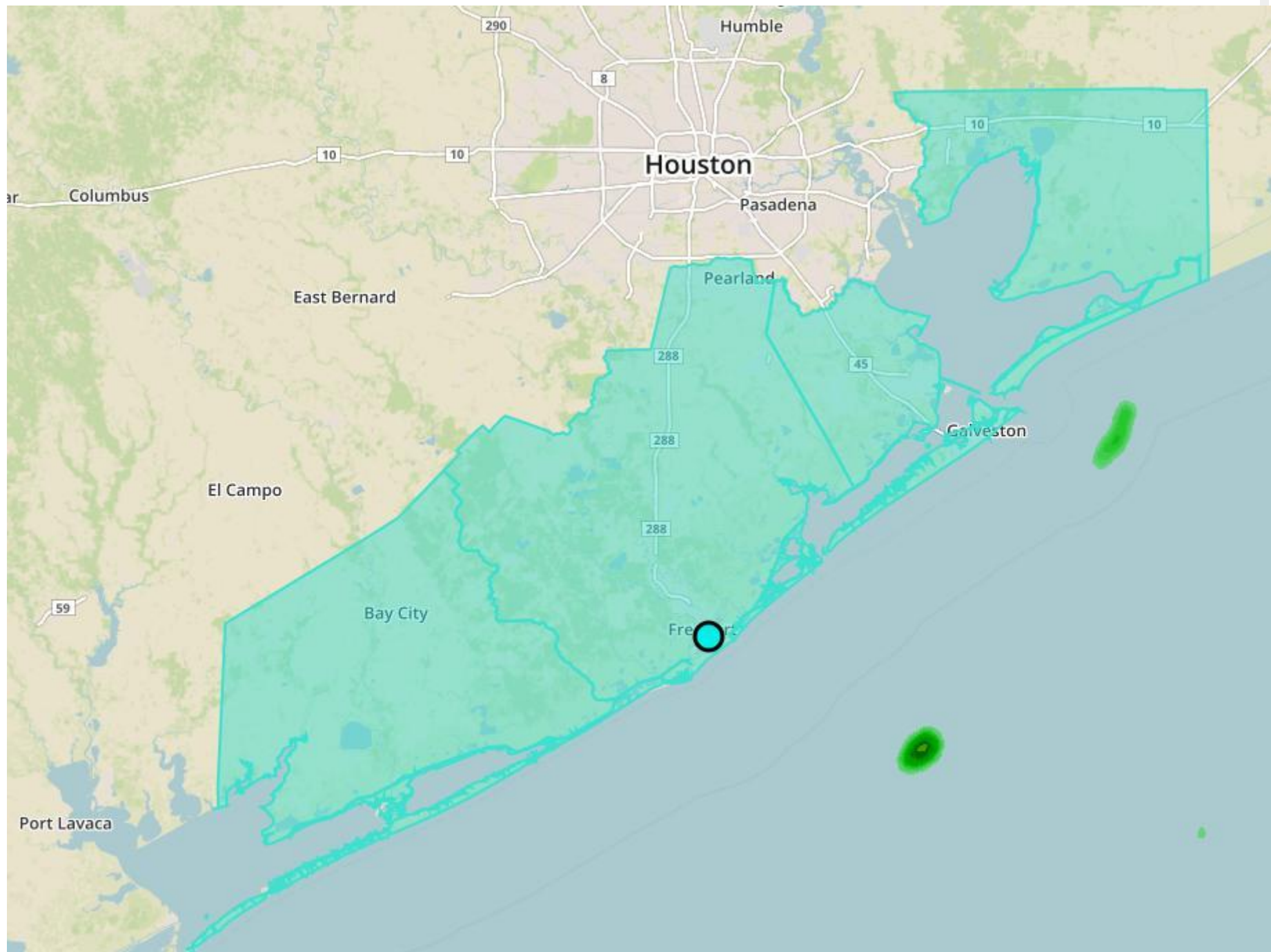
A Rip Current Risk Statement has been issued for Freeport

Good Day,



**Freeport  
Rip Current Risk Statement, expires at Thursday, August 17, 2017 12:00 am CDT**

The National Weather Service has issued a Rip Current Risk Statement for WGMA's Freeport at Wednesday, August 16, 2017 9:20 am CDT through Thursday, August 17, 2017 12:00 am CDT. [Monitor in real-time on WeatherOps Map for WGMA.](#)



[forecaster@weatherops.com](mailto:forecaster@weatherops.com)

© Weather Decision Technologies, Inc.

**Rip current risk statement**

COASTAL HAZARD MESSAGE

NATIONAL WEATHER SERVICE HOUSTON/GALVESTON TX

920 AM CDT WED AUG 16 2017

...HIGH RIP CURRENT RISK IN EFFECT THROUGH THIS EVENING...

.STRONG AND POTENTIALLY LIFE THREATENING RIP CURRENTS ARE  
POSSIBLE ALONG GULF-FACING BEACHES OF THE UPPER TEXAS COAST.

TXZ214-236>238-170500-

/O.NEW.KHGX.RP.S.0013.170816T1420Z-170817T0500Z/

BRAZORIA-CHAMBERS-GALVESTON-MATAGORDA-

920 AM CDT WED AUG 16 2017

...HIGH RIP CURRENT RISK IN EFFECT THROUGH THIS EVENING...

THE NATIONAL WEATHER SERVICE IN HOUSTON/GALVESTON HAS ISSUED A  
HIGH RIP CURRENT RISK, WHICH IS IN EFFECT THROUGH THIS EVENING.

\* TIMING...THROUGH THIS EVENING.

\* IMPACTS...STRONG AND POTENTIALLY LIFE THREATENING RIP CURRENTS  
ARE POSSIBLE ALONG GULF-FACING BEACHES OF THE UPPER TEXAS COAST.

PRECAUTIONARY/PREPAREDNESS ACTIONS...

THERE IS A HIGH RISK OF RIP CURRENTS. LIFE THREATENING RIP CURRENTS

ARE LIKELY IN THE SURF ZONE.

RIP CURRENTS ARE POWERFUL CHANNELS OF WATER FLOWING QUICKLY AWAY FROM SHORE...WHICH OCCUR MOST OFTEN AT LOW SPOTS OR BREAKS IN THE SANDBAR AND IN THE VICINITY OF STRUCTURES SUCH AS GROINS...JETTIES AND PIERS. HEED THE ADVICE OF LIFEGUARDS...BEACH PATROL...FLAGS AND SIGNS. SWIM NEAR A LIFEGUARD.

IF YOU BECOME CAUGHT IN A RIP CURRENT...YELL FOR HELP. REMAIN CALM...

DO NOT EXHAUST YOURSELF AND STAY AFLOAT WHILE WAITING FOR HELP.

IF YOU HAVE TO SWIM OUT OF A RIP CURRENT...SWIM PARALLEL TO SHORE AND BACK TOWARD THE BEACH WHEN POSSIBLE. DO NOT ATTEMPT TO SWIM DIRECTLY AGAINST A RIP CURRENT AS YOU WILL TIRE QUICKLY.

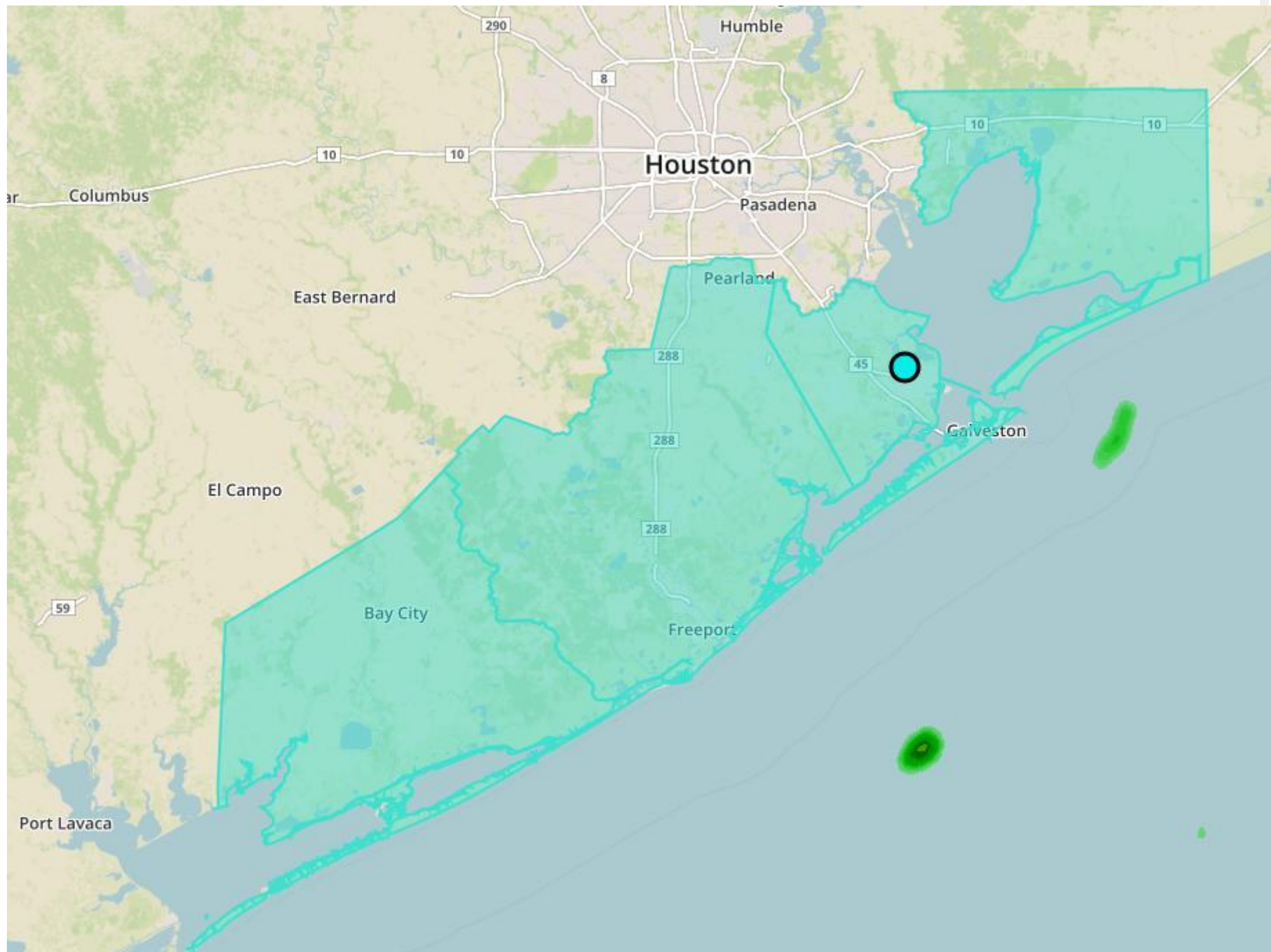
**A Rip Current Risk Statement has been issued for Texas City**

Good Day,



**Texas City  
Rip Current Risk Statement, expires at Thursday, August 17, 2017 12:00 am CDT**

The National Weather Service has issued a Rip Current Risk Statement for WGMA's Texas City at Wednesday, August 16, 2017 9:20 am CDT through Thursday, August 17, 2017 12:00 am CDT. [Monitor in real-time on WeatherOps Map for WGMA.](#)



[forecaster@weatherops.com](mailto:forecaster@weatherops.com)

© Weather Decision Technologies, Inc.

**Rip current risk statement**

COASTAL HAZARD MESSAGE

NATIONAL WEATHER SERVICE HOUSTON/GALVESTON TX

920 AM CDT WED AUG 16 2017

...HIGH RIP CURRENT RISK IN EFFECT THROUGH THIS EVENING...

.STRONG AND POTENTIALLY LIFE THREATENING RIP CURRENTS ARE  
POSSIBLE ALONG GULF-FACING BEACHES OF THE UPPER TEXAS COAST.

TXZ214-236>238-170500-

/O.NEW.KHGX.RP.S.0013.170816T1420Z-170817T0500Z/

BRAZORIA-CHAMBERS-GALVESTON-MATAGORDA-

920 AM CDT WED AUG 16 2017

...HIGH RIP CURRENT RISK IN EFFECT THROUGH THIS EVENING...

THE NATIONAL WEATHER SERVICE IN HOUSTON/GALVESTON HAS ISSUED A  
HIGH RIP CURRENT RISK, WHICH IS IN EFFECT THROUGH THIS EVENING.

\* TIMING...THROUGH THIS EVENING.

\* IMPACTS...STRONG AND POTENTIALLY LIFE THREATENING RIP CURRENTS  
ARE POSSIBLE ALONG GULF-FACING BEACHES OF THE UPPER TEXAS COAST.

PRECAUTIONARY/PREPAREDNESS ACTIONS...

THERE IS A HIGH RISK OF RIP CURRENTS. LIFE THREATENING RIP CURRENTS

ARE LIKELY IN THE SURF ZONE.

RIP CURRENTS ARE POWERFUL CHANNELS OF WATER FLOWING QUICKLY AWAY FROM SHORE...WHICH OCCUR MOST OFTEN AT LOW SPOTS OR BREAKS IN THE SANDBAR AND IN THE VICINITY OF STRUCTURES SUCH AS GROINS...JETTIES AND PIERS. HEED THE ADVICE OF LIFEGUARDS...BEACH PATROL...FLAGS AND SIGNS. SWIM NEAR A LIFEGUARD.

IF YOU BECOME CAUGHT IN A RIP CURRENT...YELL FOR HELP. REMAIN CALM...

DO NOT EXHAUST YOURSELF AND STAY AFLOAT WHILE WAITING FOR HELP.

IF YOU HAVE TO SWIM OUT OF A RIP CURRENT...SWIM PARALLEL TO SHORE AND BACK TOWARD THE BEACH WHEN POSSIBLE. DO NOT ATTEMPT TO SWIM DIRECTLY AGAINST A RIP CURRENT AS YOU WILL TIRE QUICKLY.

**A Rip Current Risk Statement has been issued for Galveston**

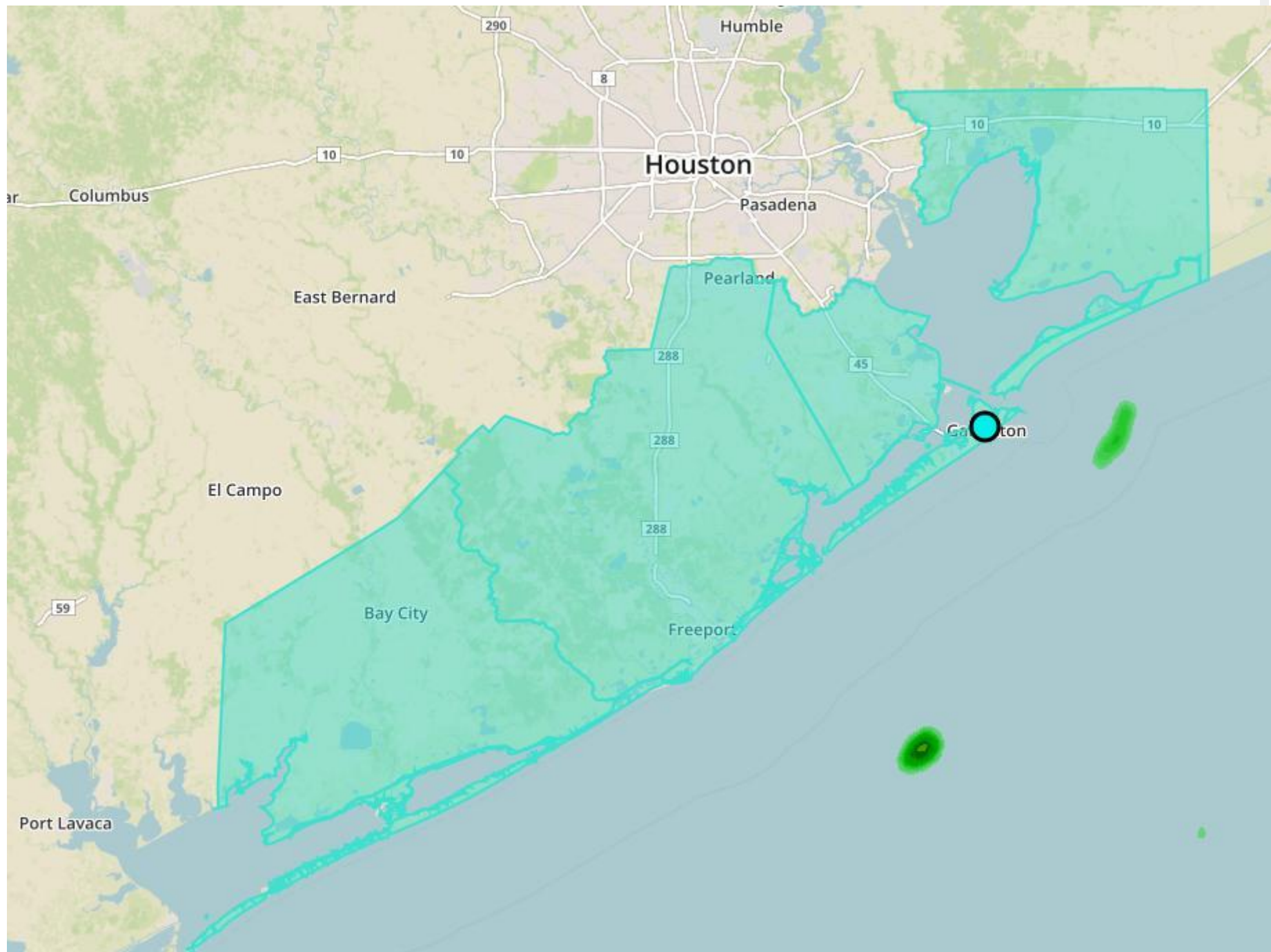
Good Day,



**Galveston  
Rip Current Risk Statement, expires at Thursday, August 17, 2017 12:00 am CDT**



The National Weather Service has issued a Rip Current Risk Statement for WGMA's Galveston at Wednesday, August 16, 2017 9:20 am CDT through Thursday, August 17, 2017 12:00 am CDT. [Monitor in real-time on WeatherOps Map for WGMA.](#)



[forecaster@weatherops.com](mailto:forecaster@weatherops.com)

© Weather Decision Technologies, Inc.

**Rip current risk statement**

COASTAL HAZARD MESSAGE

NATIONAL WEATHER SERVICE HOUSTON/GALVESTON TX

920 AM CDT WED AUG 16 2017

...HIGH RIP CURRENT RISK IN EFFECT THROUGH THIS EVENING...

.STRONG AND POTENTIALLY LIFE THREATENING RIP CURRENTS ARE  
POSSIBLE ALONG GULF-FACING BEACHES OF THE UPPER TEXAS COAST.

TXZ214-236>238-170500-

/O.NEW.KHGX.RP.S.0013.170816T1420Z-170817T0500Z/

BRAZORIA-CHAMBERS-GALVESTON-MATAGORDA-

920 AM CDT WED AUG 16 2017

...HIGH RIP CURRENT RISK IN EFFECT THROUGH THIS EVENING...

THE NATIONAL WEATHER SERVICE IN HOUSTON/GALVESTON HAS ISSUED A  
HIGH RIP CURRENT RISK, WHICH IS IN EFFECT THROUGH THIS EVENING.

\* TIMING...THROUGH THIS EVENING.

\* IMPACTS...STRONG AND POTENTIALLY LIFE THREATENING RIP CURRENTS  
ARE POSSIBLE ALONG GULF-FACING BEACHES OF THE UPPER TEXAS COAST.

PRECAUTIONARY/PREPAREDNESS ACTIONS...

THERE IS A HIGH RISK OF RIP CURRENTS. LIFE THREATENING RIP CURRENTS

ARE LIKELY IN THE SURF ZONE.

RIP CURRENTS ARE POWERFUL CHANNELS OF WATER FLOWING QUICKLY AWAY FROM SHORE...WHICH OCCUR MOST OFTEN AT LOW SPOTS OR BREAKS IN THE SANDBAR AND IN THE VICINITY OF STRUCTURES SUCH AS GROINS...JETTIES AND PIERS. HEED THE ADVICE OF LIFEGUARDS...BEACH PATROL...FLAGS AND SIGNS. SWIM NEAR A LIFEGUARD.

IF YOU BECOME CAUGHT IN A RIP CURRENT...YELL FOR HELP. REMAIN CALM...

DO NOT EXHAUST YOURSELF AND STAY AFLOAT WHILE WAITING FOR HELP.

IF YOU HAVE TO SWIM OUT OF A RIP CURRENT...SWIM PARALLEL TO SHORE AND BACK TOWARD THE BEACH WHEN POSSIBLE. DO NOT ATTEMPT TO SWIM DIRECTLY AGAINST A RIP CURRENT AS YOU WILL TIRE QUICKLY.