

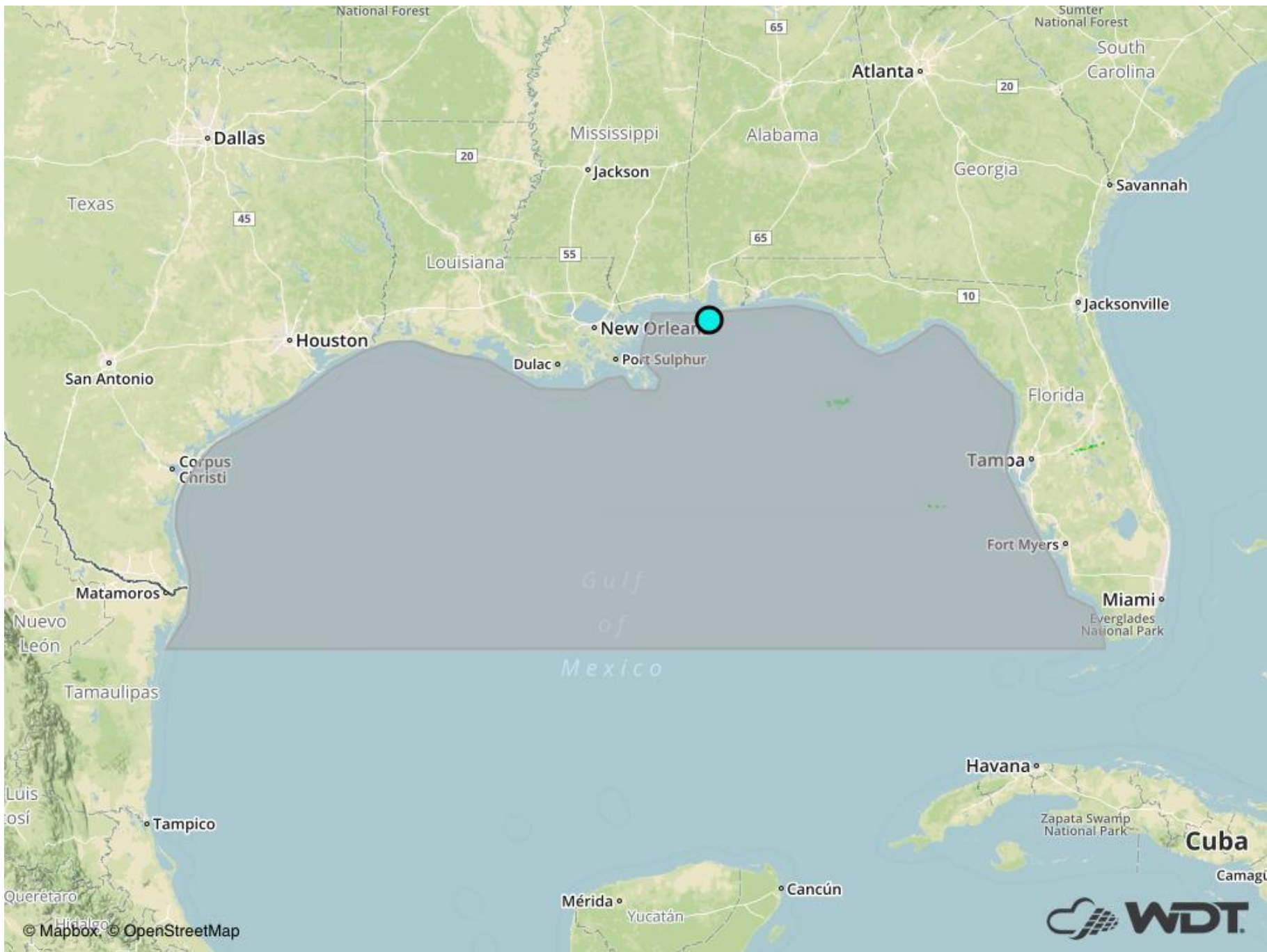
A WDT Discussion has been issued for Port of Mobile Fairway Anchorage

Good Day,



Port of Mobile Fairway Anchorage  
WDT Discussion

A WeatherOps Forecaster has issued a WDT Discussion for WGMA's Port of Mobile Fairway Anchorage at Friday, March 2, 2018 4:38 am CST. [Monitor in real-time on WeatherOps Map for WGMA.](#)



[forecaster@weatherops.com](mailto:forecaster@weatherops.com)

© Weather Decision Technologies, Inc.

**Gulf of Mexico Weather Synopsis - March 2, 2018**

With the cold front now across nearly all of the Gulf, winds of fresh to strong are expected through the day from out of the northeast to east. Wave heights with this front shouldn't get much higher above 6-7 feet across the basin. High pressure will then move back in to control the Gulf over the weekend, causing the wind field to become southerly to southeasterly return flow. The next cold front will then move into the Gulf on Tuesday into Wednesday. Look for winds to shift once again and become northerly to northeasterly and eventually increase to fresh to strong. Showers and thunderstorms will be possible with this frontal passage, with any stronger storms locally enhancing winds and waves. Waves behind the front will become a bit higher than the previous front, with the potential for wave heights reaching 10 feet.

ECMWF surface winds, sea-level pressure, and 6-hour precipitation valid 1200 UTC March 2:

[http://metgen-images.aws.wdtinc.com.s3.amazonaws.com/images/ehres/gom/2018030200/tp/2018030200\\_f12\\_gom\\_tp.gif](http://metgen-images.aws.wdtinc.com.s3.amazonaws.com/images/ehres/gom/2018030200/tp/2018030200_f12_gom_tp.gif)

ECMWF surface winds, sea-level pressure, and 6-hour precipitation valid 1200 UTC March 3:

[http://metgen-images.aws.wdtinc.com.s3.amazonaws.com/images/ehres/gom/2018030200/tp/2018030200\\_f36\\_gom\\_tp.gif](http://metgen-images.aws.wdtinc.com.s3.amazonaws.com/images/ehres/gom/2018030200/tp/2018030200_f36_gom_tp.gif)

ECMWF surface winds, sea-level pressure, and 6-hour precipitation valid 1200 UTC March 4:

[http://metgen-images.aws.wdtinc.com.s3.amazonaws.com/images/ehres/gom/2018030200/tp/2018030200\\_f60\\_gom\\_tp.gif](http://metgen-images.aws.wdtinc.com.s3.amazonaws.com/images/ehres/gom/2018030200/tp/2018030200_f60_gom_tp.gif)

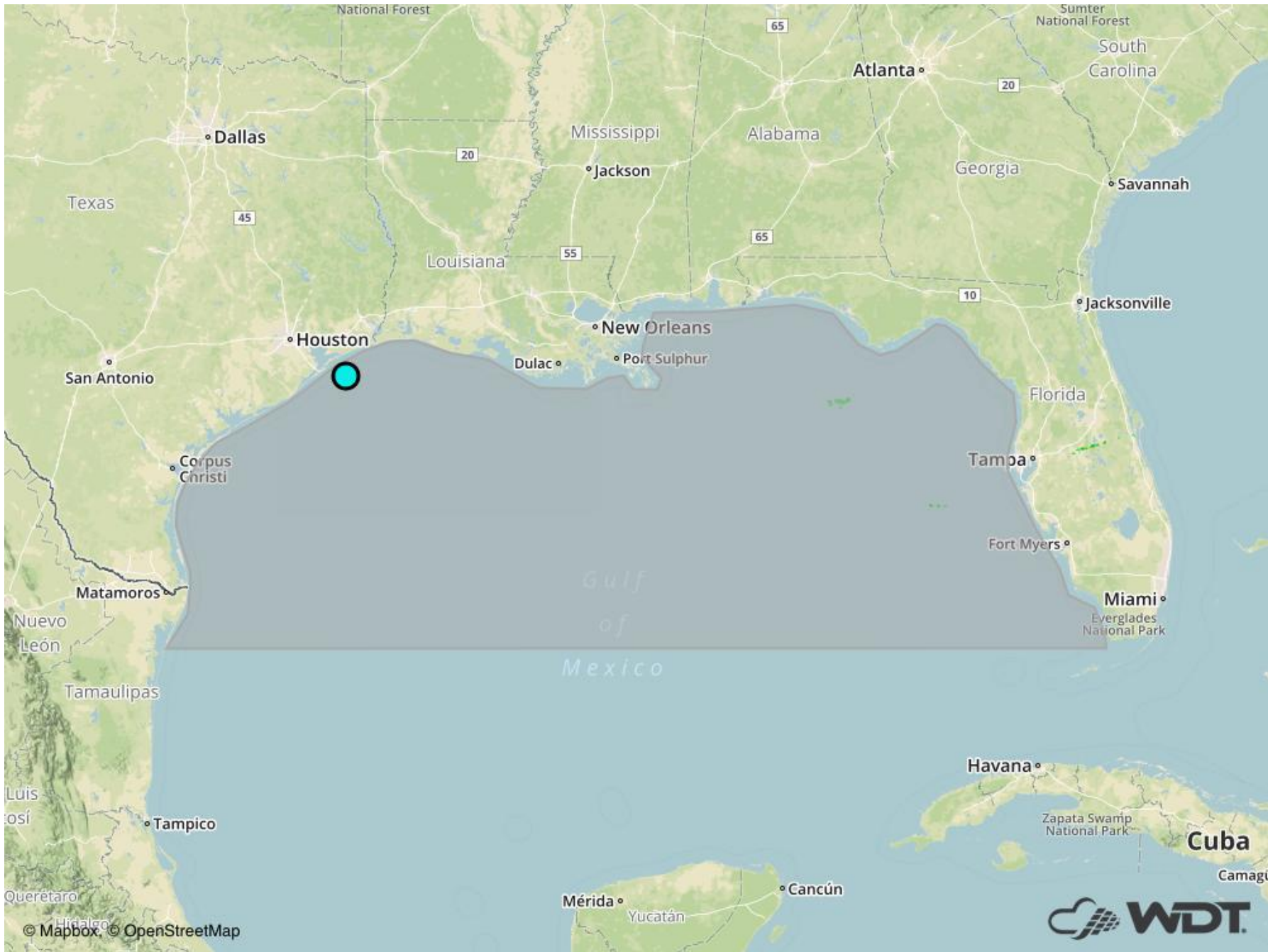
**A WDT Discussion has been issued for Galveston Anchorage**

Good Day,



Galveston Anchorage  
WDT Discussion

A WeatherOps Forecaster has issued a WDT Discussion for WGMA's Galveston Anchorage at Friday, March 2, 2018 4:38 am CST. [Monitor in real-time on WeatherOps Map for WGMA.](#)



[forecaster@weatherops.com](mailto:forecaster@weatherops.com)

© Weather Decision Technologies, Inc.

**Gulf of Mexico Weather Synopsis - March 2, 2018**

With the cold front now across nearly all of the Gulf, winds of fresh to strong are expected through the day from out of the northeast to east. Wave heights with this front shouldn't get much higher above 6-7 feet across the basin. High pressure will then move back in to control the Gulf over the weekend, causing the wind field to become southerly to southeasterly return flow. The next cold front will then move into the Gulf on Tuesday into Wednesday. Look for winds to shift once again and become northerly to northeasterly and eventually increase to fresh to strong. Showers and thunderstorms will be possible with this frontal passage, with any stronger storms locally enhancing winds and waves. Waves behind the front will become a bit higher than the previous front, with the potential for wave heights reaching 10 feet.

ECMWF surface winds, sea-level pressure, and 6-hour precipitation valid 1200 UTC March 2:

[http://metgen-images.aws.wdtinc.com.s3.amazonaws.com/images/ehres/gom/2018030200/tp/2018030200\\_f12\\_gom\\_tp.gif](http://metgen-images.aws.wdtinc.com.s3.amazonaws.com/images/ehres/gom/2018030200/tp/2018030200_f12_gom_tp.gif)

ECMWF surface winds, sea-level pressure, and 6-hour precipitation valid 1200 UTC March 3:

[http://metgen-images.aws.wdtinc.com.s3.amazonaws.com/images/ehres/gom/2018030200/tp/2018030200\\_f36\\_gom\\_tp.gif](http://metgen-images.aws.wdtinc.com.s3.amazonaws.com/images/ehres/gom/2018030200/tp/2018030200_f36_gom_tp.gif)

ECMWF surface winds, sea-level pressure, and 6-hour precipitation valid 1200 UTC March 4:

[http://metgen-images.aws.wdtinc.com.s3.amazonaws.com/images/ehres/gom/2018030200/tp/2018030200\\_f60\\_gom\\_tp.gif](http://metgen-images.aws.wdtinc.com.s3.amazonaws.com/images/ehres/gom/2018030200/tp/2018030200_f60_gom_tp.gif)

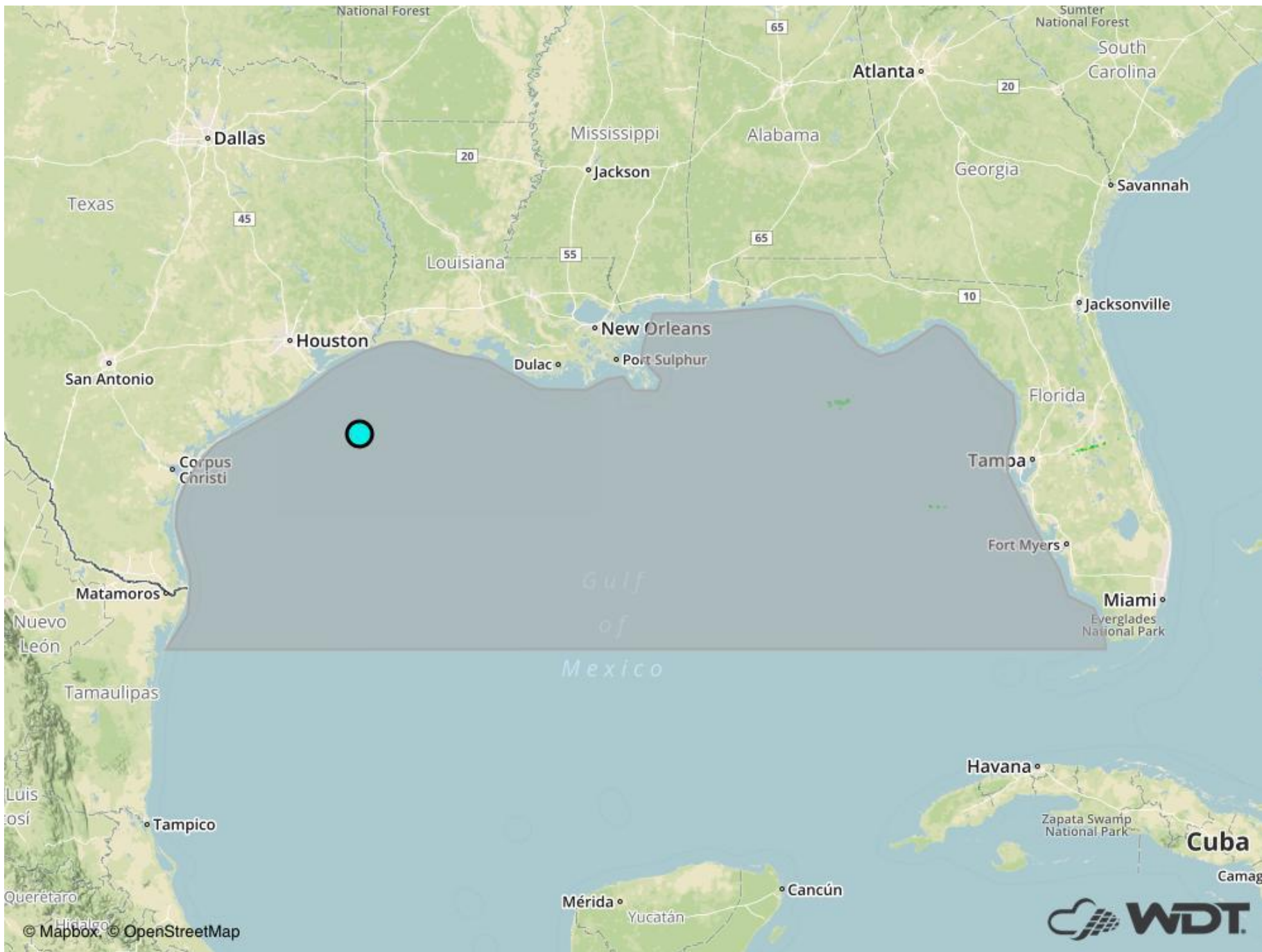
**A WDT Discussion has been issued for Offshore Galveston Lightering Area**

Good Day,



Offshore Galveston Lightering Area  
WDT Discussion

A WeatherOps Forecaster has issued a WDT Discussion for WGMA's Offshore Galveston Lightering Area at Friday, March 2, 2018 4:38 am CST. [Monitor in real-time on WeatherOps Map for WGMA.](#)



[forecaster@weatherops.com](mailto:forecaster@weatherops.com)

© Weather Decision Technologies, Inc.

**Gulf of Mexico Weather Synopsis - March 2, 2018**

With the cold front now across nearly all of the Gulf, winds of fresh to strong are expected through the day from out of the northeast to east. Wave heights with this front shouldn't get much higher above 6-7 feet across the basin. High pressure will then move back in to control the Gulf over the weekend, causing the wind field to become southerly to southeasterly return flow. The next cold front will then move into the Gulf on Tuesday into Wednesday. Look for winds to shift once again and become northerly to northeasterly and eventually increase to fresh to strong. Showers and thunderstorms will be possible with this frontal passage, with any stronger storms locally enhancing winds and waves. Waves behind the front will become a bit higher than the previous front, with the potential for wave heights reaching 10 feet.

ECMWF surface winds, sea-level pressure, and 6-hour precipitation valid 1200 UTC March 2:

[http://metgen-images.aws.wdtinc.com.s3.amazonaws.com/images/ehres/gom/2018030200/tp/2018030200\\_f12\\_gom\\_tp.gif](http://metgen-images.aws.wdtinc.com.s3.amazonaws.com/images/ehres/gom/2018030200/tp/2018030200_f12_gom_tp.gif)

ECMWF surface winds, sea-level pressure, and 6-hour precipitation valid 1200 UTC March 3:

[http://metgen-images.aws.wdtinc.com.s3.amazonaws.com/images/ehres/gom/2018030200/tp/2018030200\\_f36\\_gom\\_tp.gif](http://metgen-images.aws.wdtinc.com.s3.amazonaws.com/images/ehres/gom/2018030200/tp/2018030200_f36_gom_tp.gif)

ECMWF surface winds, sea-level pressure, and 6-hour precipitation valid 1200 UTC March 4:

[http://metgen-images.aws.wdtinc.com.s3.amazonaws.com/images/ehres/gom/2018030200/tp/2018030200\\_f60\\_gom\\_tp.gif](http://metgen-images.aws.wdtinc.com.s3.amazonaws.com/images/ehres/gom/2018030200/tp/2018030200_f60_gom_tp.gif)

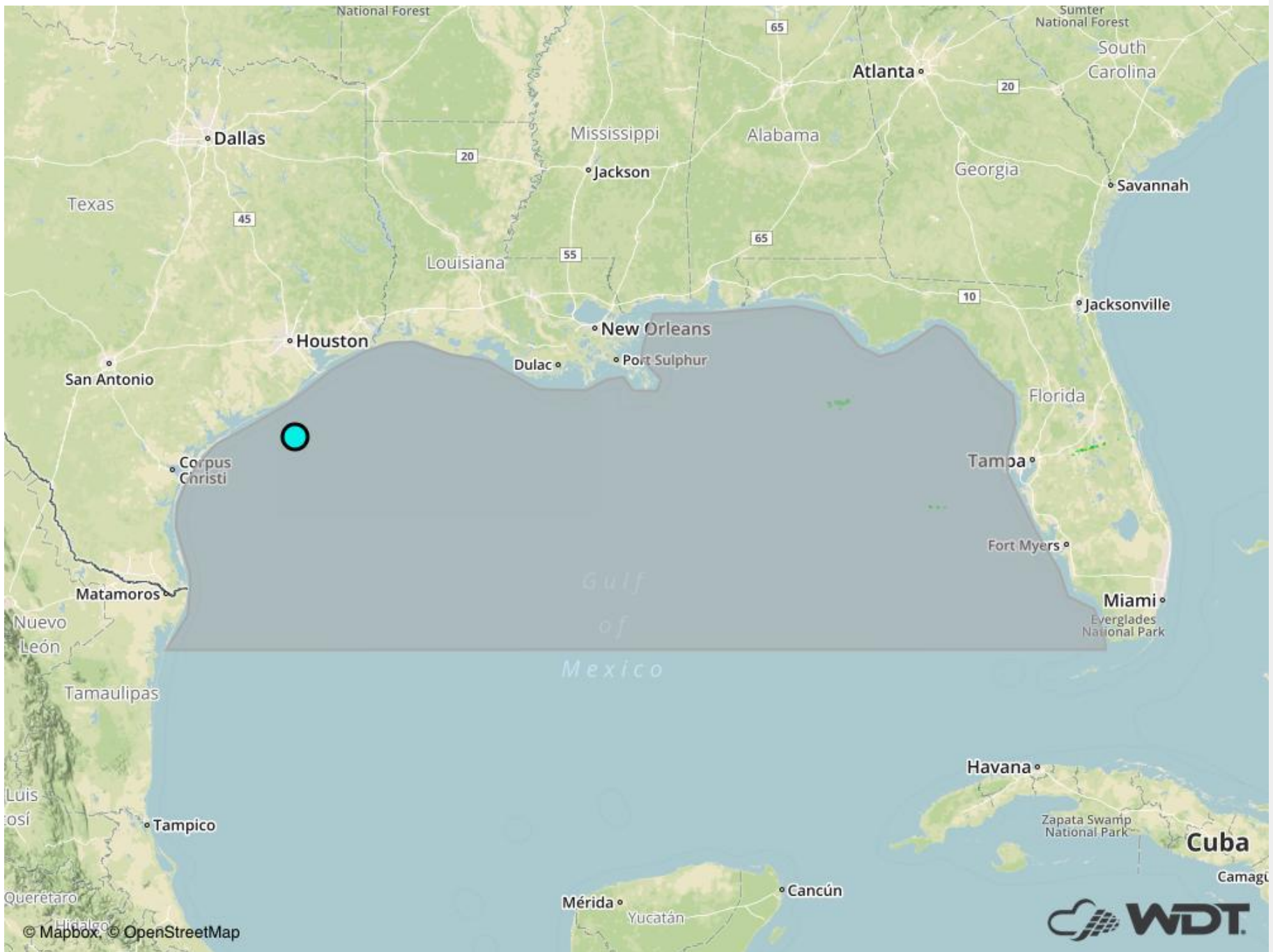
**A WDT Discussion has been issued for Port of Point Comfort Fairway Anchorage**

Good Day,



Port of Point Comfort Fairway Anchorage  
WDT Discussion

A WeatherOps Forecaster has issued a WDT Discussion for WGMA's Port of Point Comfort Fairway Anchorage at Friday, March 2, 2018 4:38 am CST. [Monitor in real-time on WeatherOps Map for WGMA.](#)





[forecaster@weatherops.com](mailto:forecaster@weatherops.com)

© Weather Decision Technologies, Inc.

**Gulf of Mexico Weather Synopsis - March 2, 2018**

With the cold front now across nearly all of the Gulf, winds of fresh to strong are expected through the day from out of the northeast to east. Wave heights with this front shouldn't get much higher above 6-7 feet across the basin. High pressure will then move back in to control the Gulf over the weekend, causing the wind field to become southerly to southeasterly return flow. The next cold front will then move into the Gulf on Tuesday into Wednesday. Look for winds to shift once again and become northerly to northeasterly and eventually increase to fresh to strong. Showers and thunderstorms will be possible with this frontal passage, with any stronger storms locally enhancing winds and waves. Waves behind the front will become a bit higher than the previous front, with the potential for wave heights reaching 10 feet.

ECMWF surface winds, sea-level pressure, and 6-hour precipitation valid 1200 UTC March 2:

[http://metgen-images.aws.wdtinc.com.s3.amazonaws.com/images/ehres/gom/2018030200/tp/2018030200\\_f12\\_gom\\_tp.gif](http://metgen-images.aws.wdtinc.com.s3.amazonaws.com/images/ehres/gom/2018030200/tp/2018030200_f12_gom_tp.gif)

ECMWF surface winds, sea-level pressure, and 6-hour precipitation valid 1200 UTC March 3:

[http://metgen-images.aws.wdtinc.com.s3.amazonaws.com/images/ehres/gom/2018030200/tp/2018030200\\_f36\\_gom\\_tp.gif](http://metgen-images.aws.wdtinc.com.s3.amazonaws.com/images/ehres/gom/2018030200/tp/2018030200_f36_gom_tp.gif)

ECMWF surface winds, sea-level pressure, and 6-hour precipitation valid 1200 UTC March 4:

[http://metgen-images.aws.wdtinc.com.s3.amazonaws.com/images/ehres/gom/2018030200/tp/2018030200\\_f60\\_gom\\_tp.gif](http://metgen-images.aws.wdtinc.com.s3.amazonaws.com/images/ehres/gom/2018030200/tp/2018030200_f60_gom_tp.gif)

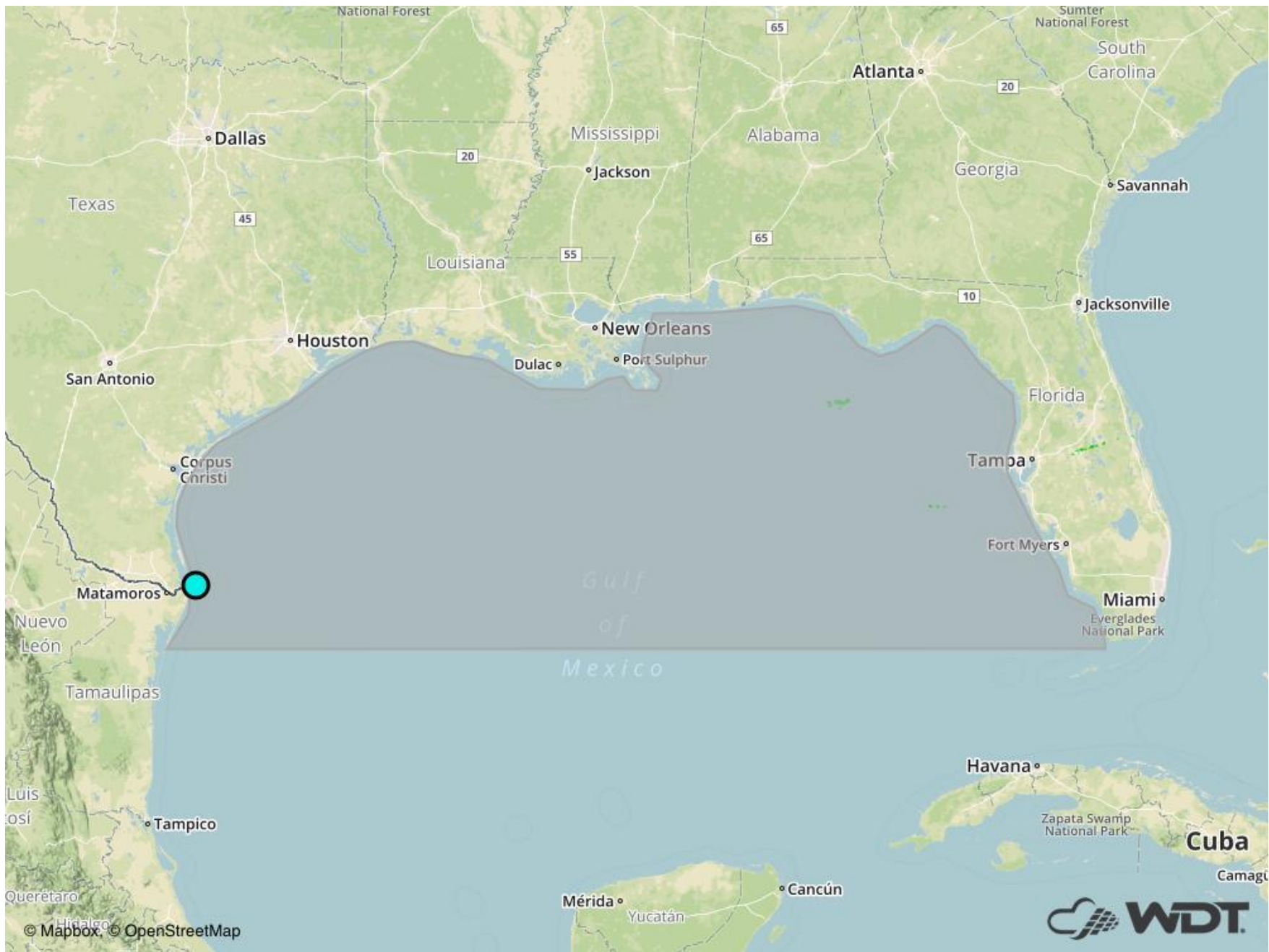
**A WDT Discussion has been issued for Port of Brownsville Fairway Anchorage**

Good Day,



Port of Brownsville Fairway Anchorage  
WDT Discussion

A WeatherOps Forecaster has issued a WDT Discussion for WGMA's Port of Brownsville Fairway Anchorage at Friday, March 2, 2018 4:38 am CST. [Monitor in real-time on WeatherOps Map for WGMA.](#)



[forecaster@weatherops.com](mailto:forecaster@weatherops.com)

© Weather Decision Technologies, Inc.

**Gulf of Mexico Weather Synopsis - March 2, 2018**

With the cold front now across nearly all of the Gulf, winds of fresh to strong are expected through the day from out of the northeast to east. Wave heights with this front shouldn't get much higher above 6-7 feet across the basin. High pressure will then move back in to control the Gulf over the weekend, causing the wind field to become southerly to southeasterly return flow. The next cold front will then move into the Gulf on Tuesday into Wednesday. Look for winds to shift once again and become northerly to northeasterly and eventually increase to fresh to strong. Showers and thunderstorms will be possible with this frontal passage, with any stronger storms locally enhancing winds and waves. Waves behind the front will become a bit higher than the previous front, with the potential for wave heights reaching 10 feet.

ECMWF surface winds, sea-level pressure, and 6-hour precipitation valid 1200 UTC March 2:

[http://metgen-images.aws.wdtinc.com.s3.amazonaws.com/images/ehres/gom/2018030200/tp/2018030200\\_f12\\_gom\\_tp.gif](http://metgen-images.aws.wdtinc.com.s3.amazonaws.com/images/ehres/gom/2018030200/tp/2018030200_f12_gom_tp.gif)

ECMWF surface winds, sea-level pressure, and 6-hour precipitation valid 1200 UTC March 3:

[http://metgen-images.aws.wdtinc.com.s3.amazonaws.com/images/ehres/gom/2018030200/tp/2018030200\\_f36\\_gom\\_tp.gif](http://metgen-images.aws.wdtinc.com.s3.amazonaws.com/images/ehres/gom/2018030200/tp/2018030200_f36_gom_tp.gif)

ECMWF surface winds, sea-level pressure, and 6-hour precipitation valid 1200 UTC March 4:

[http://metgen-images.aws.wdtinc.com.s3.amazonaws.com/images/ehres/gom/2018030200/tp/2018030200\\_f60\\_gom\\_tp.gif](http://metgen-images.aws.wdtinc.com.s3.amazonaws.com/images/ehres/gom/2018030200/tp/2018030200_f60_gom_tp.gif)

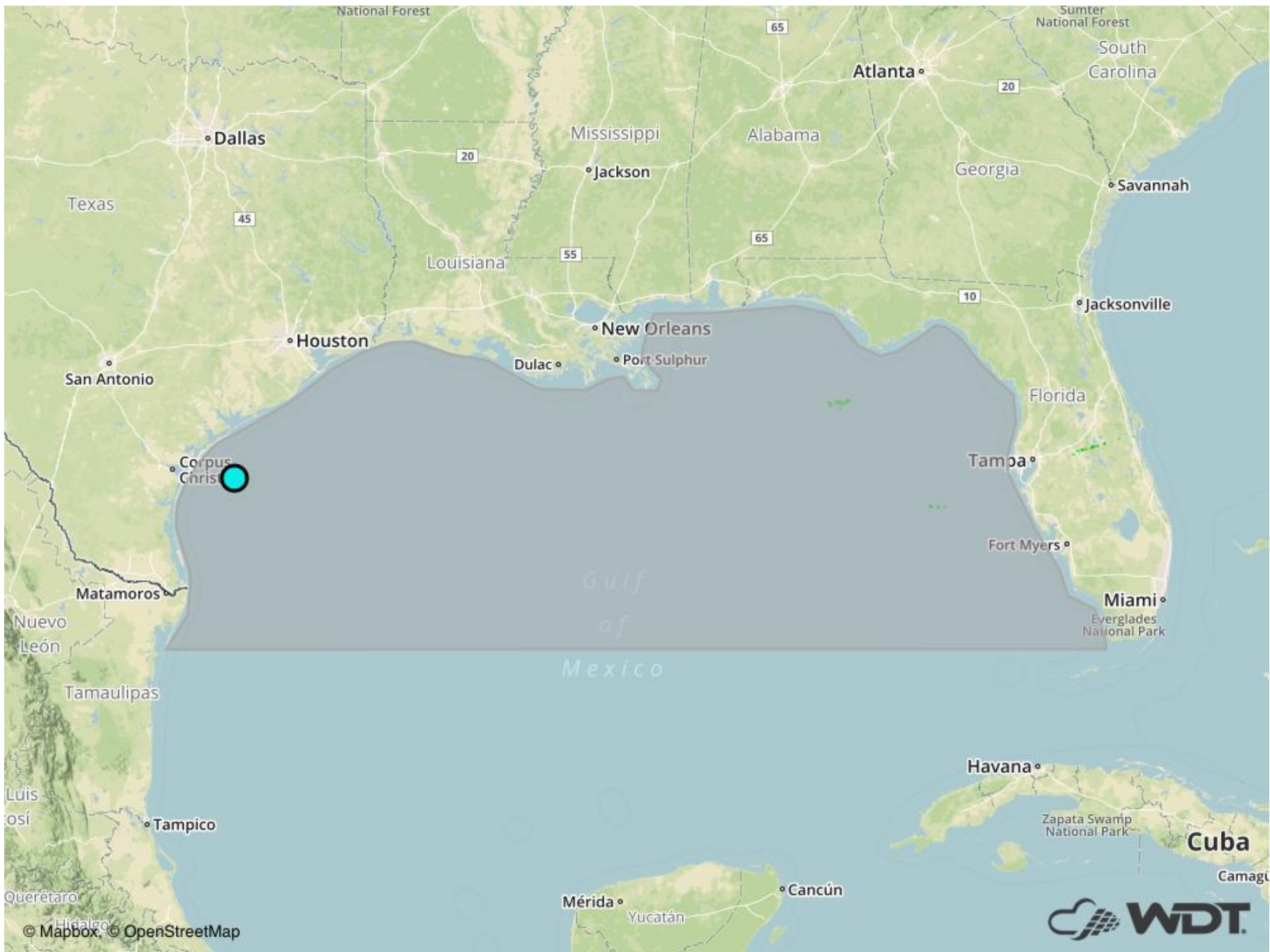
**A WDT Discussion has been issued for Corpus Christi Offshore Lightering Area**

Good Day,



Corpus Christi Offshore Lightering Area  
WDT Discussion

A WeatherOps Forecaster has issued a WDT Discussion for WGMA's Corpus Christi Offshore Lightering Area at Friday, March 2, 2018 4:38 am CST. [Monitor in real-time on WeatherOps Map for WGMA.](#)



[forecaster@weatherops.com](mailto:forecaster@weatherops.com)

© Weather Decision Technologies, Inc.

**Gulf of Mexico Weather Synopsis - March 2, 2018**

With the cold front now across nearly all of the Gulf, winds of fresh to strong are expected through the day from out of the northeast to east. Wave heights with this front shouldn't get much higher above 6-7 feet across the basin. High pressure will then move back in to control the Gulf over the weekend, causing the wind field to become southerly to southeasterly return flow. The next cold front will then move into the Gulf on Tuesday into Wednesday. Look for winds to shift once again and become northerly to northeasterly and eventually increase to fresh to strong. Showers and thunderstorms will be possible with this frontal passage, with any stronger storms locally enhancing winds and waves. Waves behind the front will become a bit higher than the previous front, with the potential for wave heights reaching 10 feet.

ECMWF surface winds, sea-level pressure, and 6-hour precipitation valid 1200 UTC March 2:

[http://metgen-images.aws.wdtinc.com.s3.amazonaws.com/images/ehres/gom/2018030200/tp/2018030200\\_f12\\_gom\\_tp.gif](http://metgen-images.aws.wdtinc.com.s3.amazonaws.com/images/ehres/gom/2018030200/tp/2018030200_f12_gom_tp.gif)

ECMWF surface winds, sea-level pressure, and 6-hour precipitation valid 1200 UTC March 3:

[http://metgen-images.aws.wdtinc.com.s3.amazonaws.com/images/ehres/gom/2018030200/tp/2018030200\\_f36\\_gom\\_tp.gif](http://metgen-images.aws.wdtinc.com.s3.amazonaws.com/images/ehres/gom/2018030200/tp/2018030200_f36_gom_tp.gif)

ECMWF surface winds, sea-level pressure, and 6-hour precipitation valid 1200 UTC March 4:

[http://metgen-images.aws.wdtinc.com.s3.amazonaws.com/images/ehres/gom/2018030200/tp/2018030200\\_f60\\_gom\\_tp.gif](http://metgen-images.aws.wdtinc.com.s3.amazonaws.com/images/ehres/gom/2018030200/tp/2018030200_f60_gom_tp.gif)

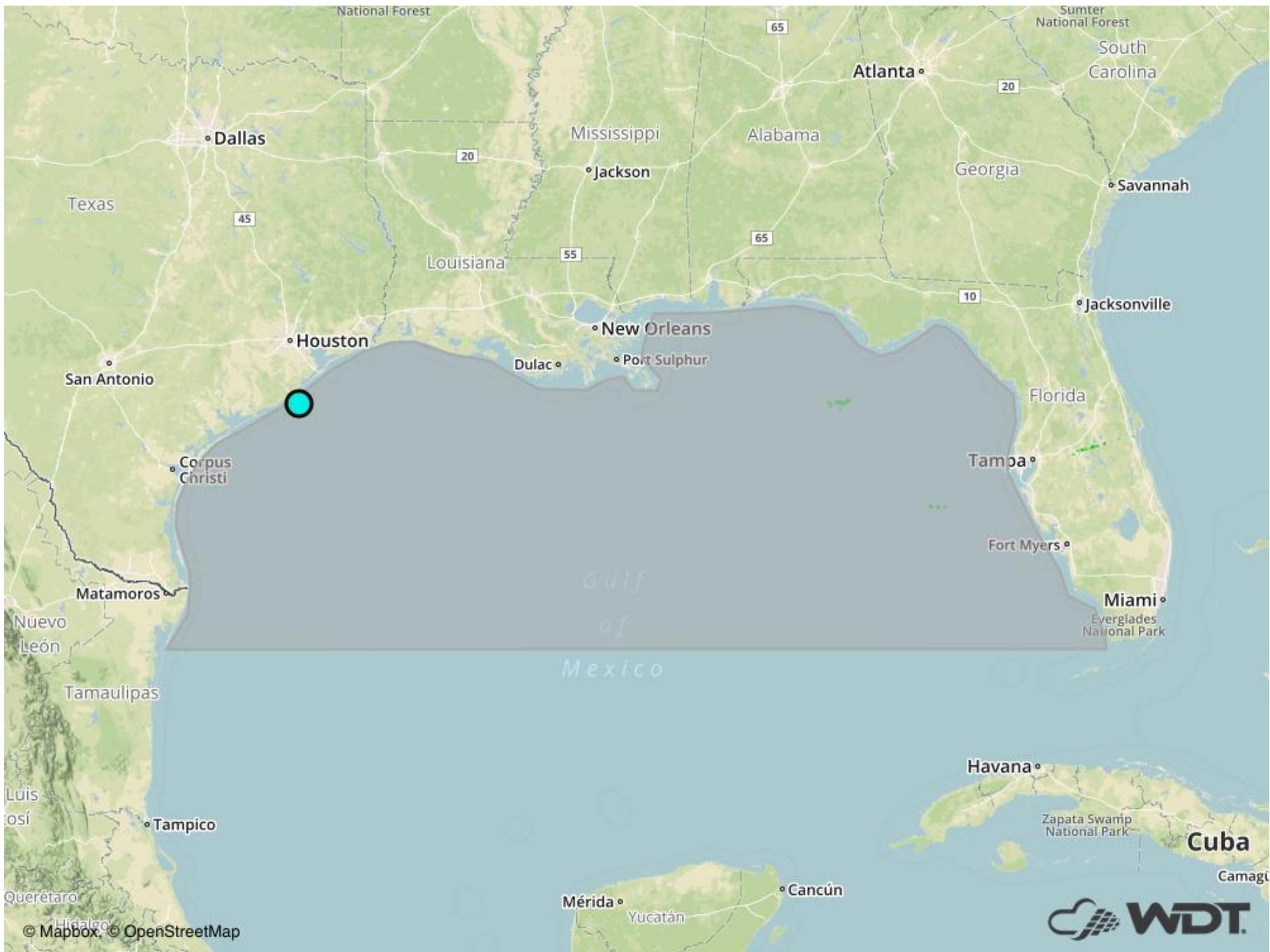
**A WDT Discussion has been issued for Port of Freeport Fairway Anchorage**

Good Day,



Port of Freeport Fairway Anchorage  
WDT Discussion

A WeatherOps Forecaster has issued a WDT Discussion for WGMA's Port of Freeport Fairway Anchorage at Friday, March 2, 2018 4:38 am CST. [Monitor in real-time on WeatherOps Map for WGMA.](#)



[forecaster@weatherops.com](mailto:forecaster@weatherops.com)

© Weather Decision Technologies, Inc.

**Gulf of Mexico Weather Synopsis - March 2, 2018**

With the cold front now across nearly all of the Gulf, winds of fresh to strong are expected through the day from out of the northeast to east. Wave heights with this front shouldn't get much higher above 6-7 feet across the basin. High pressure will then move back in to control the Gulf over the weekend, causing the wind field to become southerly to southeasterly return flow. The next cold front will then move into the Gulf on Tuesday into Wednesday. Look for winds to shift once again and become northerly to northeasterly and eventually increase to fresh to strong. Showers and thunderstorms will be possible with this frontal passage, with any stronger storms locally enhancing winds and waves. Waves behind the front will become a bit higher than the previous front, with the potential for wave heights reaching 10 feet.

ECMWF surface winds, sea-level pressure, and 6-hour precipitation valid 1200 UTC March 2:

[http://metgen-images.aws.wdtinc.com.s3.amazonaws.com/images/ehres/gom/2018030200/tp/2018030200\\_f12\\_gom\\_tp.gif](http://metgen-images.aws.wdtinc.com.s3.amazonaws.com/images/ehres/gom/2018030200/tp/2018030200_f12_gom_tp.gif)

ECMWF surface winds, sea-level pressure, and 6-hour precipitation valid 1200 UTC March 3:

[http://metgen-images.aws.wdtinc.com.s3.amazonaws.com/images/ehres/gom/2018030200/tp/2018030200\\_f36\\_gom\\_tp.gif](http://metgen-images.aws.wdtinc.com.s3.amazonaws.com/images/ehres/gom/2018030200/tp/2018030200_f36_gom_tp.gif)

ECMWF surface winds, sea-level pressure, and 6-hour precipitation valid 1200 UTC March 4:

[http://metgen-images.aws.wdtinc.com.s3.amazonaws.com/images/ehres/gom/2018030200/tp/2018030200\\_f60\\_gom\\_tp.gif](http://metgen-images.aws.wdtinc.com.s3.amazonaws.com/images/ehres/gom/2018030200/tp/2018030200_f60_gom_tp.gif)

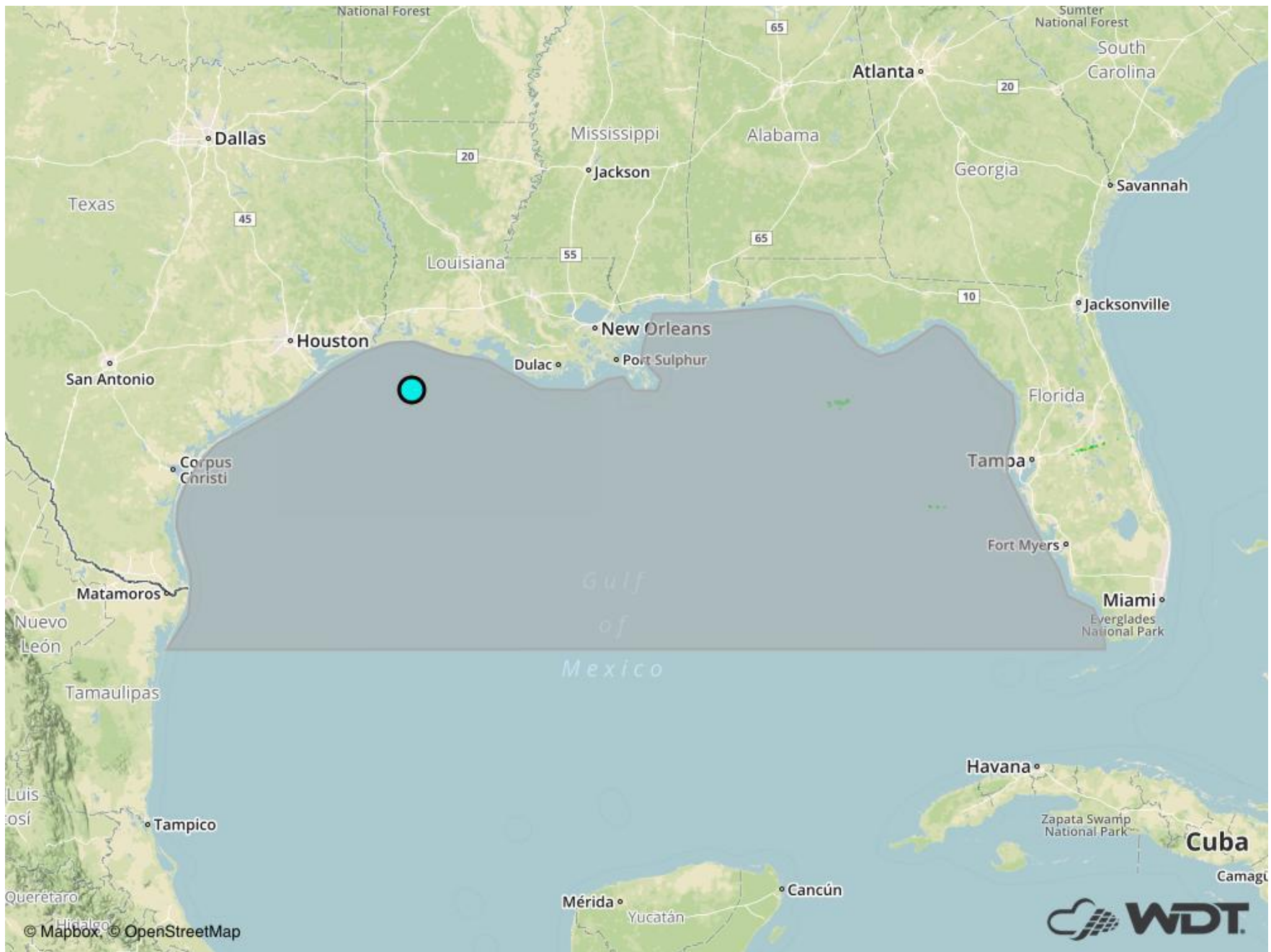
**A WDT Discussion has been issued for Port of Lake Charles Fairway Anchorage**

Good Day,



Port of Lake Charles Fairway Anchorage  
WDT Discussion

A WeatherOps Forecaster has issued a WDT Discussion for WGMA's Port of Lake Charles Fairway Anchorage at Friday, March 2, 2018 4:38 am CST. [Monitor in real-time on WeatherOps Map for WGMA.](#)





[forecaster@weatherops.com](mailto:forecaster@weatherops.com)

© Weather Decision Technologies, Inc.

**Gulf of Mexico Weather Synopsis - March 2, 2018**

With the cold front now across nearly all of the Gulf, winds of fresh to strong are expected through the day from out of the northeast to east. Wave heights with this front shouldn't get much higher above 6-7 feet across the basin. High pressure will then move back in to control the Gulf over the weekend, causing the wind field to become southerly to southeasterly return flow. The next cold front will then move into the Gulf on Tuesday into Wednesday. Look for winds to shift once again and become northerly to northeasterly and eventually increase to fresh to strong. Showers and thunderstorms will be possible with this frontal passage, with any stronger storms locally enhancing winds and waves. Waves behind the front will become a bit higher than the previous front, with the potential for wave heights reaching 10 feet.

ECMWF surface winds, sea-level pressure, and 6-hour precipitation valid 1200 UTC March 2:

[http://metgen-images.aws.wdtinc.com.s3.amazonaws.com/images/ehres/gom/2018030200/tp/2018030200\\_f12\\_gom\\_tp.gif](http://metgen-images.aws.wdtinc.com.s3.amazonaws.com/images/ehres/gom/2018030200/tp/2018030200_f12_gom_tp.gif)

ECMWF surface winds, sea-level pressure, and 6-hour precipitation valid 1200 UTC March 3:

[http://metgen-images.aws.wdtinc.com.s3.amazonaws.com/images/ehres/gom/2018030200/tp/2018030200\\_f36\\_gom\\_tp.gif](http://metgen-images.aws.wdtinc.com.s3.amazonaws.com/images/ehres/gom/2018030200/tp/2018030200_f36_gom_tp.gif)

ECMWF surface winds, sea-level pressure, and 6-hour precipitation valid 1200 UTC March 4:

[http://metgen-images.aws.wdtinc.com.s3.amazonaws.com/images/ehres/gom/2018030200/tp/2018030200\\_f60\\_gom\\_tp.gif](http://metgen-images.aws.wdtinc.com.s3.amazonaws.com/images/ehres/gom/2018030200/tp/2018030200_f60_gom_tp.gif)

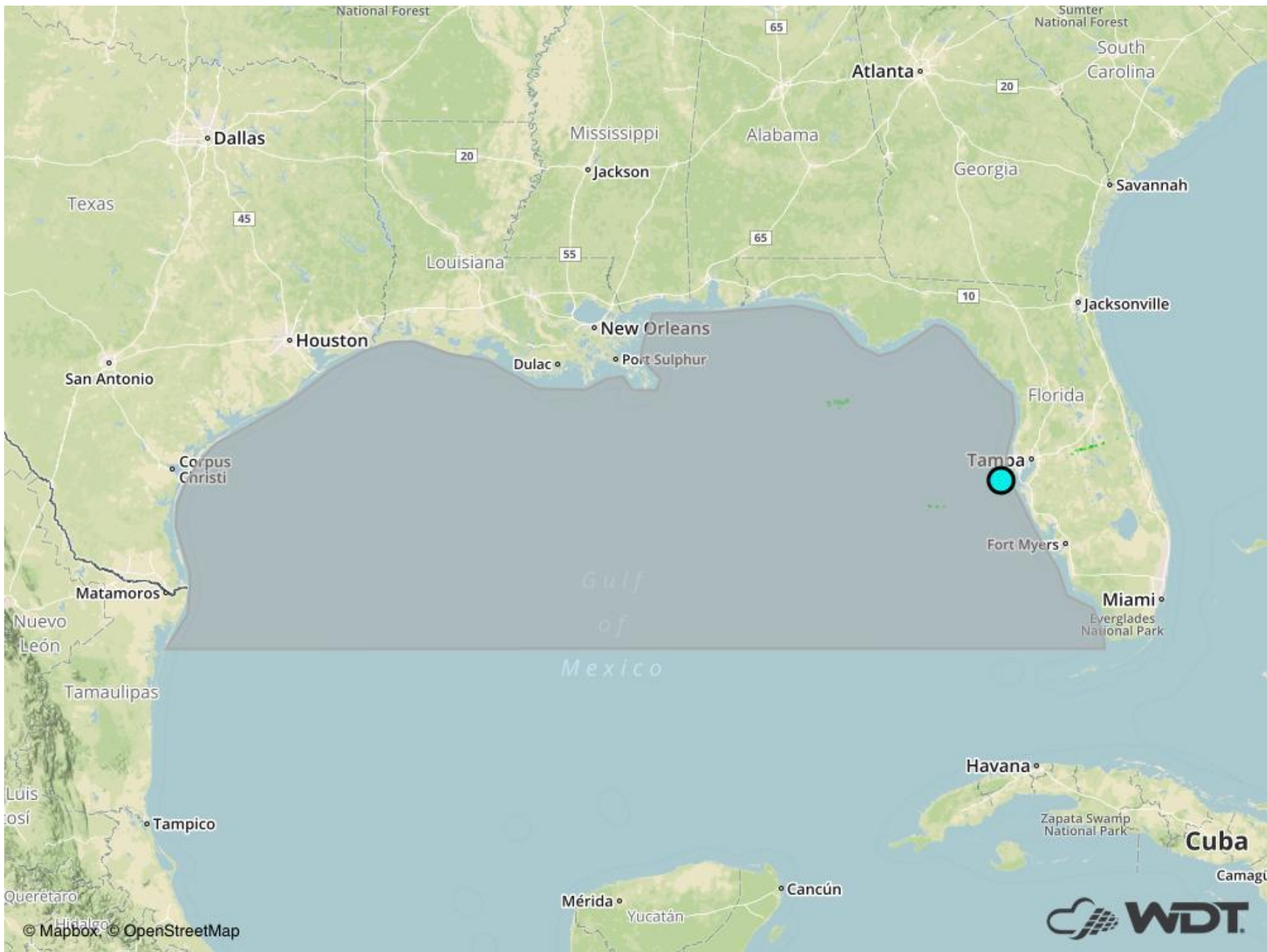
**: A WDT Discussion has been issued for Port of Tampa Fairway Anchorages**

Good Day,



Port of Tampa Fairway Anchorages  
WDT Discussion

A WeatherOps Forecaster has issued a WDT Discussion for WGMA's Port of Tampa Fairway Anchorages at Friday, March 2, 2018 5:38 am EST. [Monitor in real-time on WeatherOps Map for WGMA.](#)



[forecaster@weatherops.com](mailto:forecaster@weatherops.com)

© Weather Decision Technologies, Inc.

**Gulf of Mexico Weather Synopsis - March 2, 2018**

With the cold front now across nearly all of the Gulf, winds of fresh to strong are expected through the day from out of the northeast to east. Wave heights with this front shouldn't get much higher above 6-7 feet across the basin. High pressure will then move back in to control the Gulf over the weekend, causing the wind field to become southerly to southeasterly return flow. The next cold front will then move into the Gulf on Tuesday into Wednesday. Look for winds to shift once again and become northerly to northeasterly and eventually increase to fresh to strong. Showers and thunderstorms will be possible with this frontal passage, with any stronger storms locally enhancing winds and waves. Waves behind the front will become a bit higher than the previous front, with the potential for wave heights reaching 10 feet.

ECMWF surface winds, sea-level pressure, and 6-hour precipitation valid 1200 UTC March 2:

[http://metgen-images.aws.wdtinc.com.s3.amazonaws.com/images/ehres/gom/2018030200/tp/2018030200\\_f12\\_gom\\_tp.gif](http://metgen-images.aws.wdtinc.com.s3.amazonaws.com/images/ehres/gom/2018030200/tp/2018030200_f12_gom_tp.gif)

ECMWF surface winds, sea-level pressure, and 6-hour precipitation valid 1200 UTC March 3:

[http://metgen-images.aws.wdtinc.com.s3.amazonaws.com/images/ehres/gom/2018030200/tp/2018030200\\_f36\\_gom\\_tp.gif](http://metgen-images.aws.wdtinc.com.s3.amazonaws.com/images/ehres/gom/2018030200/tp/2018030200_f36_gom_tp.gif)

ECMWF surface winds, sea-level pressure, and 6-hour precipitation valid 1200 UTC March 4:

[http://metgen-images.aws.wdtinc.com.s3.amazonaws.com/images/ehres/gom/2018030200/tp/2018030200\\_f60\\_gom\\_tp.gif](http://metgen-images.aws.wdtinc.com.s3.amazonaws.com/images/ehres/gom/2018030200/tp/2018030200_f60_gom_tp.gif)

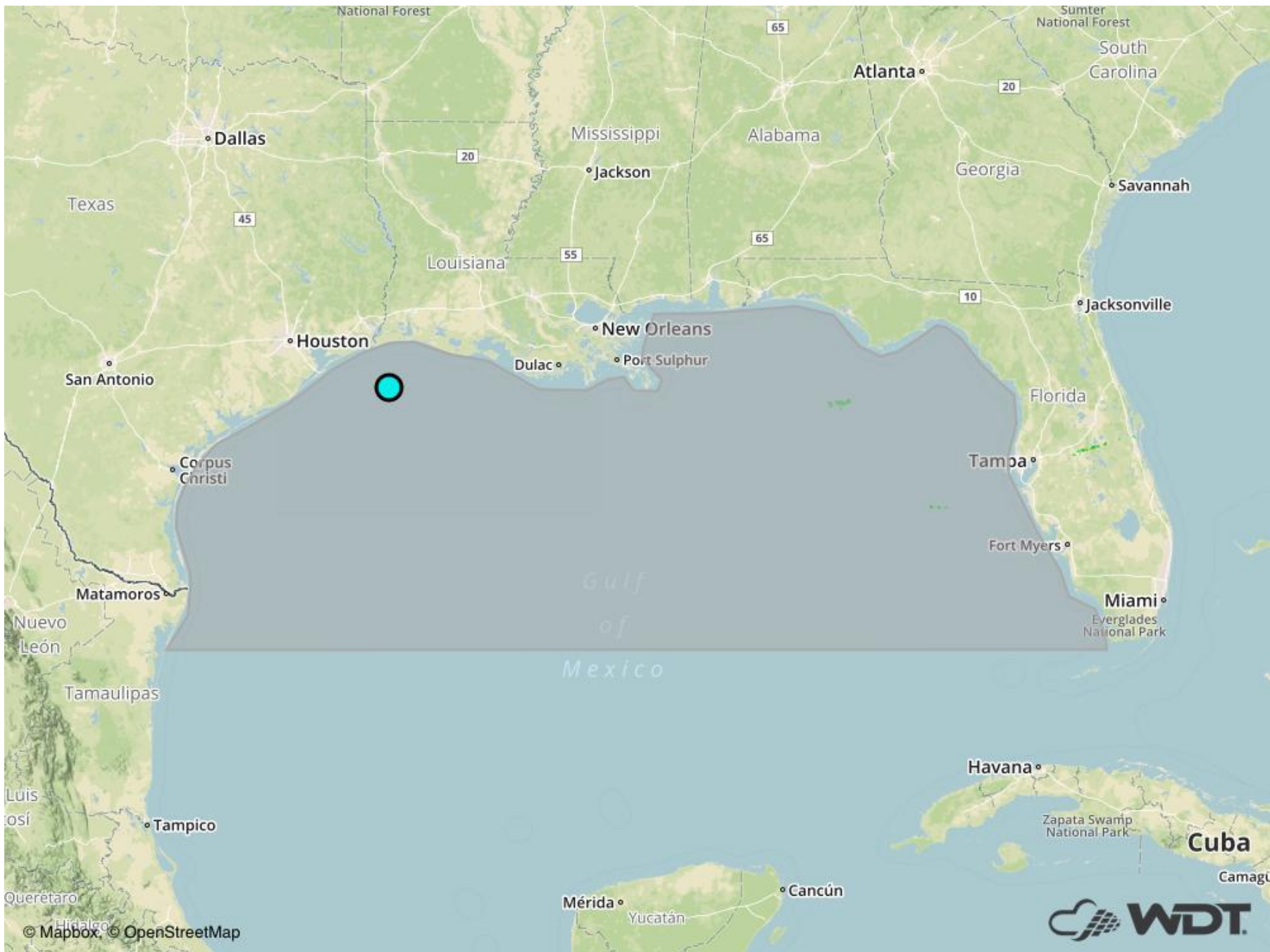
**A WDT Discussion has been issued for Port of Beaumont & Port Arthur Fairway Anchor**

Good Day,



Port of Beaumont & Port Arthur Fairway Anchor  
WDT Discussion

A WeatherOps Forecaster has issued a WDT Discussion for WGMA's Port of Beaumont & Port Arthur Fairway Anchor at Friday, March 2, 2018 4:38 am CST. [Monitor in real-time on WeatherOps Map for WGMA.](#)



[forecaster@weatherops.com](mailto:forecaster@weatherops.com)

© Weather Decision Technologies, Inc.

**Gulf of Mexico Weather Synopsis - March 2, 2018**

With the cold front now across nearly all of the Gulf, winds of fresh to strong are expected through the day from out of the northeast to east. Wave heights with this front shouldn't get much higher above 6-7 feet across the basin. High pressure will then move back in to control the Gulf over the weekend, causing the wind field to become southerly to southeasterly return flow. The next cold front will then move into the Gulf on Tuesday into Wednesday. Look for winds to shift once again and become northerly to northeasterly and eventually increase to fresh to strong. Showers and thunderstorms will be possible with this frontal passage, with any stronger storms locally enhancing winds and waves. Waves behind the front will become a bit higher than the previous front, with the potential for wave heights reaching 10 feet.

ECMWF surface winds, sea-level pressure, and 6-hour precipitation valid 1200 UTC March 2:

[http://metgen-images.aws.wdtinc.com.s3.amazonaws.com/images/ehres/gom/2018030200/tp/2018030200\\_f12\\_gom\\_tp.gif](http://metgen-images.aws.wdtinc.com.s3.amazonaws.com/images/ehres/gom/2018030200/tp/2018030200_f12_gom_tp.gif)

ECMWF surface winds, sea-level pressure, and 6-hour precipitation valid 1200 UTC March 3:

[http://metgen-images.aws.wdtinc.com.s3.amazonaws.com/images/ehres/gom/2018030200/tp/2018030200\\_f36\\_gom\\_tp.gif](http://metgen-images.aws.wdtinc.com.s3.amazonaws.com/images/ehres/gom/2018030200/tp/2018030200_f36_gom_tp.gif)

ECMWF surface winds, sea-level pressure, and 6-hour precipitation valid 1200 UTC March 4:

[http://metgen-images.aws.wdtinc.com.s3.amazonaws.com/images/ehres/gom/2018030200/tp/2018030200\\_f60\\_gom\\_tp.gif](http://metgen-images.aws.wdtinc.com.s3.amazonaws.com/images/ehres/gom/2018030200/tp/2018030200_f60_gom_tp.gif)

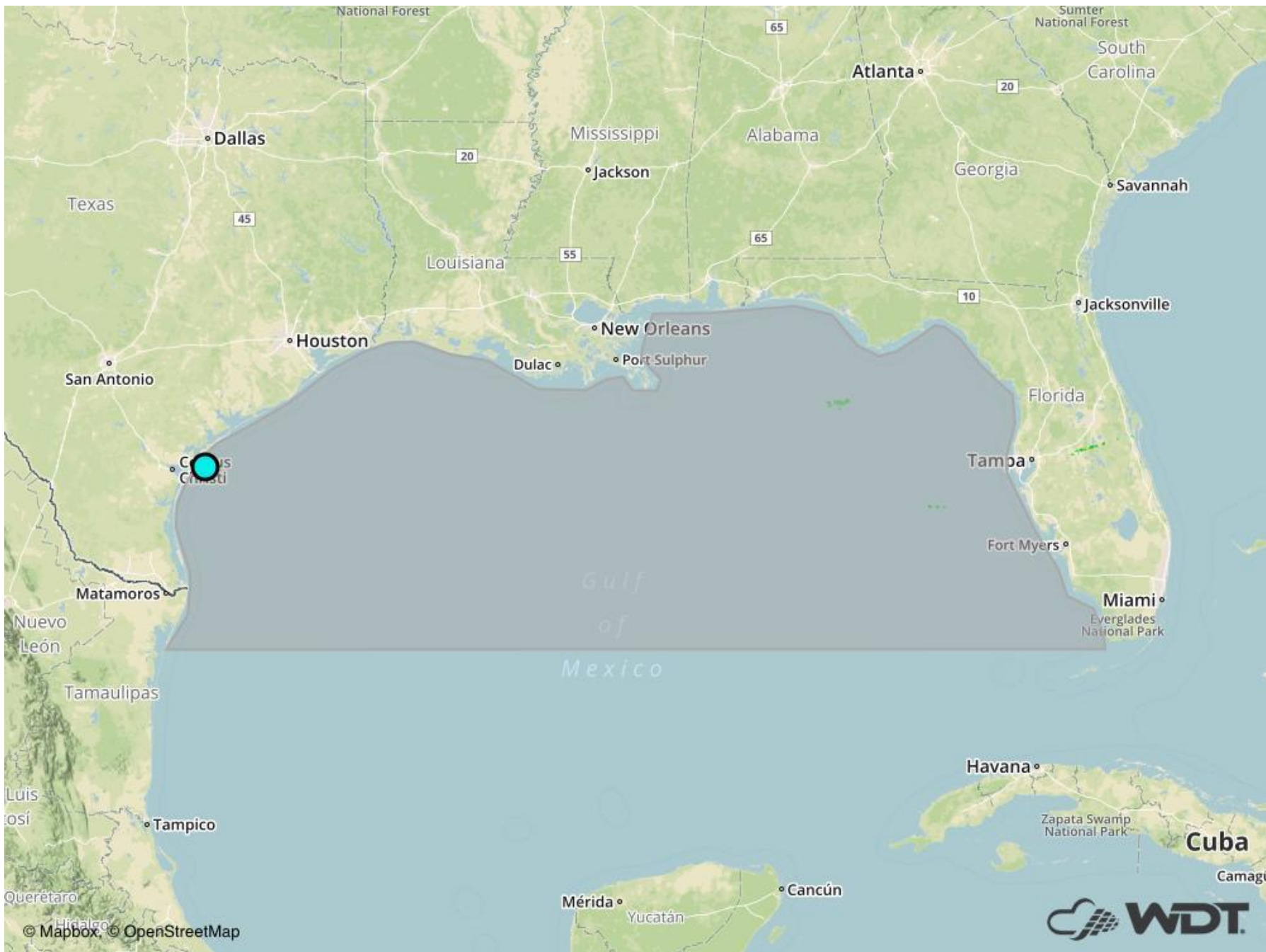
**A WDT Discussion has been issued for Port of Corpus Christi Fairway Anchorage**

Good Day,



Port of Corpus Christi Fairway Anchorage  
WDT Discussion

A WeatherOps Forecaster has issued a WDT Discussion for WGMA's Port of Corpus Christi Fairway Anchorage at Friday, March 2, 2018 4:38 am CST. [Monitor in real-time on WeatherOps Map for WGMA.](#)



[forecaster@weatherops.com](mailto:forecaster@weatherops.com)

© Weather Decision Technologies, Inc.

**Gulf of Mexico Weather Synopsis - March 2, 2018**

With the cold front now across nearly all of the Gulf, winds of fresh to strong are expected through the day from out of the northeast to east. Wave heights with this front shouldn't get much higher above 6-7 feet across the basin. High pressure will then move back in to control the Gulf over the weekend, causing the wind field to become southerly to southeasterly return flow. The next cold front will then move into the Gulf on Tuesday into Wednesday. Look for winds to shift once again and become northerly to northeasterly and eventually increase to fresh to strong. Showers and thunderstorms will be possible with this frontal passage, with any stronger storms locally enhancing winds and waves. Waves behind the front will become a bit higher than the previous front, with the potential for wave heights reaching 10 feet.

ECMWF surface winds, sea-level pressure, and 6-hour precipitation valid 1200 UTC March 2:

[http://metgen-images.aws.wdtinc.com.s3.amazonaws.com/images/ehres/gom/2018030200/tp/2018030200\\_f12\\_gom\\_tp.gif](http://metgen-images.aws.wdtinc.com.s3.amazonaws.com/images/ehres/gom/2018030200/tp/2018030200_f12_gom_tp.gif)

ECMWF surface winds, sea-level pressure, and 6-hour precipitation valid 1200 UTC March 3:

[http://metgen-images.aws.wdtinc.com.s3.amazonaws.com/images/ehres/gom/2018030200/tp/2018030200\\_f36\\_gom\\_tp.gif](http://metgen-images.aws.wdtinc.com.s3.amazonaws.com/images/ehres/gom/2018030200/tp/2018030200_f36_gom_tp.gif)

ECMWF surface winds, sea-level pressure, and 6-hour precipitation valid 1200 UTC March 4:

[http://metgen-images.aws.wdtinc.com.s3.amazonaws.com/images/ehres/gom/2018030200/tp/2018030200\\_f60\\_gom\\_tp.gif](http://metgen-images.aws.wdtinc.com.s3.amazonaws.com/images/ehres/gom/2018030200/tp/2018030200_f60_gom_tp.gif)