

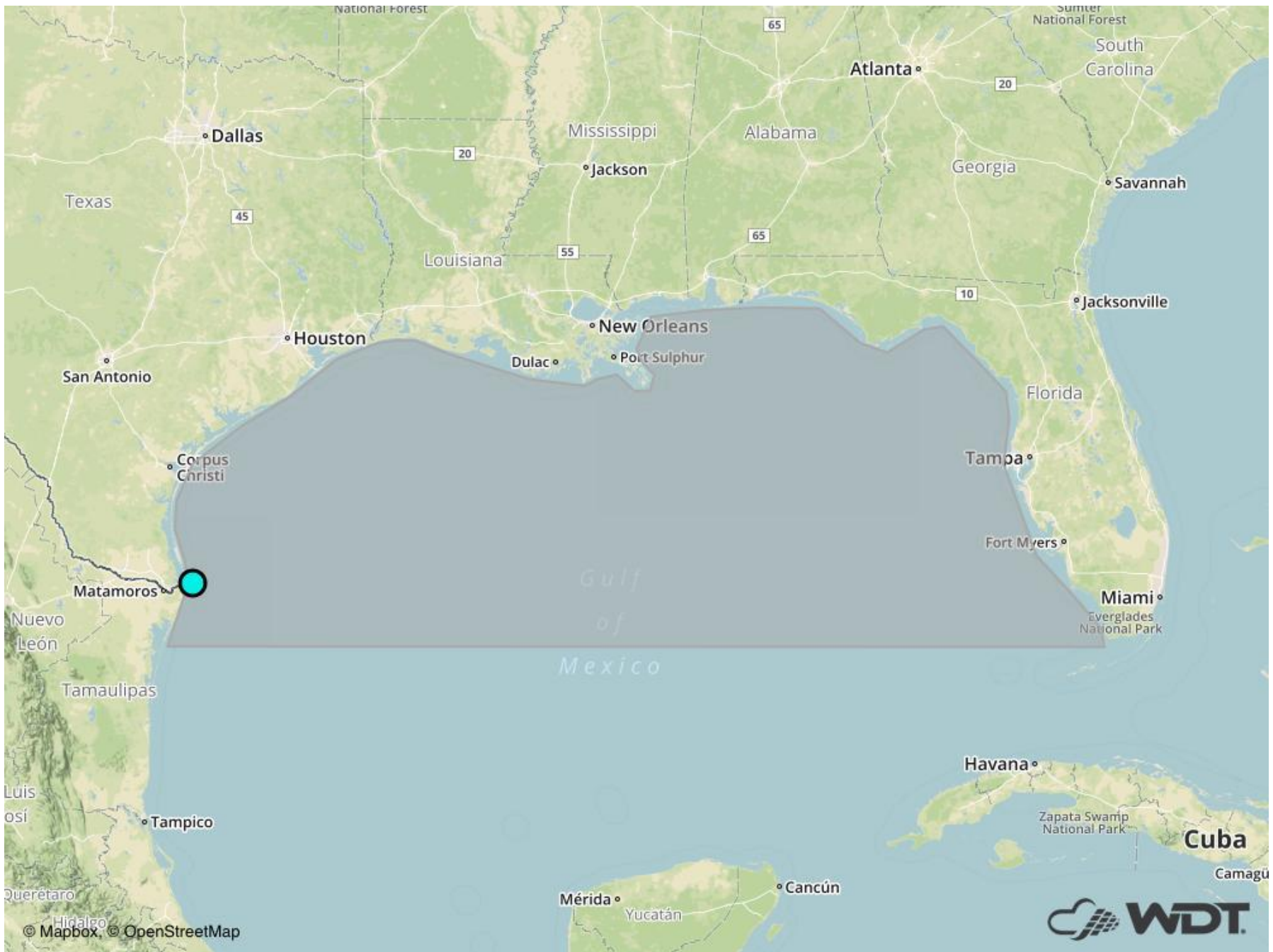
A WDT Discussion has been issued for Port of Brownsville Fairway Anchorage

Good Day,



Port of Brownsville Fairway Anchorage
WDT Discussion

A WeatherOps Forecaster has issued a WDT Discussion for WGMA's Port of Brownsville Fairway Anchorage at Thursday, January 4, 2018 4:34 am CST. [Monitor in real-time on WeatherOps Map for WGMA.](#)



forecaster@weatherops.com

© Weather Decision Technologies, Inc.

Gulf of Mexico Weather Synopsis - January 4, 2018

High pressure is expected to remain in control of the Gulf of Mexico through the beginning of the weekend. As the high shifts from the North-Central US to the East Coast, winds will shift from a generally northerly direction to easterly direction, lowering from moderate to fresh today to more gentle to moderate into the early weekend. Then on Sunday into Monday, low pressure will begin to strengthen across the Central US and then move north of the Gulf. Winds will shift to a southeasterly to southerly direction and increase, becoming fresh to strong. Slight waves will become moderate to perhaps rough. A cold front is then expected to move into the Gulf, turning winds as it moves through. Prior to the frontal passage, strong moisture moving into the Gulf will likely promote chances for showers and thunderstorms, with the front then sweeping this moisture out of the region.

ECMWF surface winds, sea-level pressure, and 6-hour precipitation valid 1200 UTC January 4:

http://metgen-images.aws.wdtinc.com.s3.amazonaws.com/images/ehres/gom/2018010400/tp/2018010400_f12_gom_tp.gif

ECMWF surface winds, sea-level pressure, and 6-hour precipitation valid 1200 UTC January 5:

http://metgen-images.aws.wdtinc.com.s3.amazonaws.com/images/ehres/gom/2018010400/tp/2018010400_f36_gom_tp.gif

ECMWF surface winds, sea-level pressure, and 6-hour precipitation valid 1200 UTC January 6:

http://metgen-images.aws.wdtinc.com.s3.amazonaws.com/images/ehres/gom/2018010400/tp/2018010400_f60_gom_tp.gif

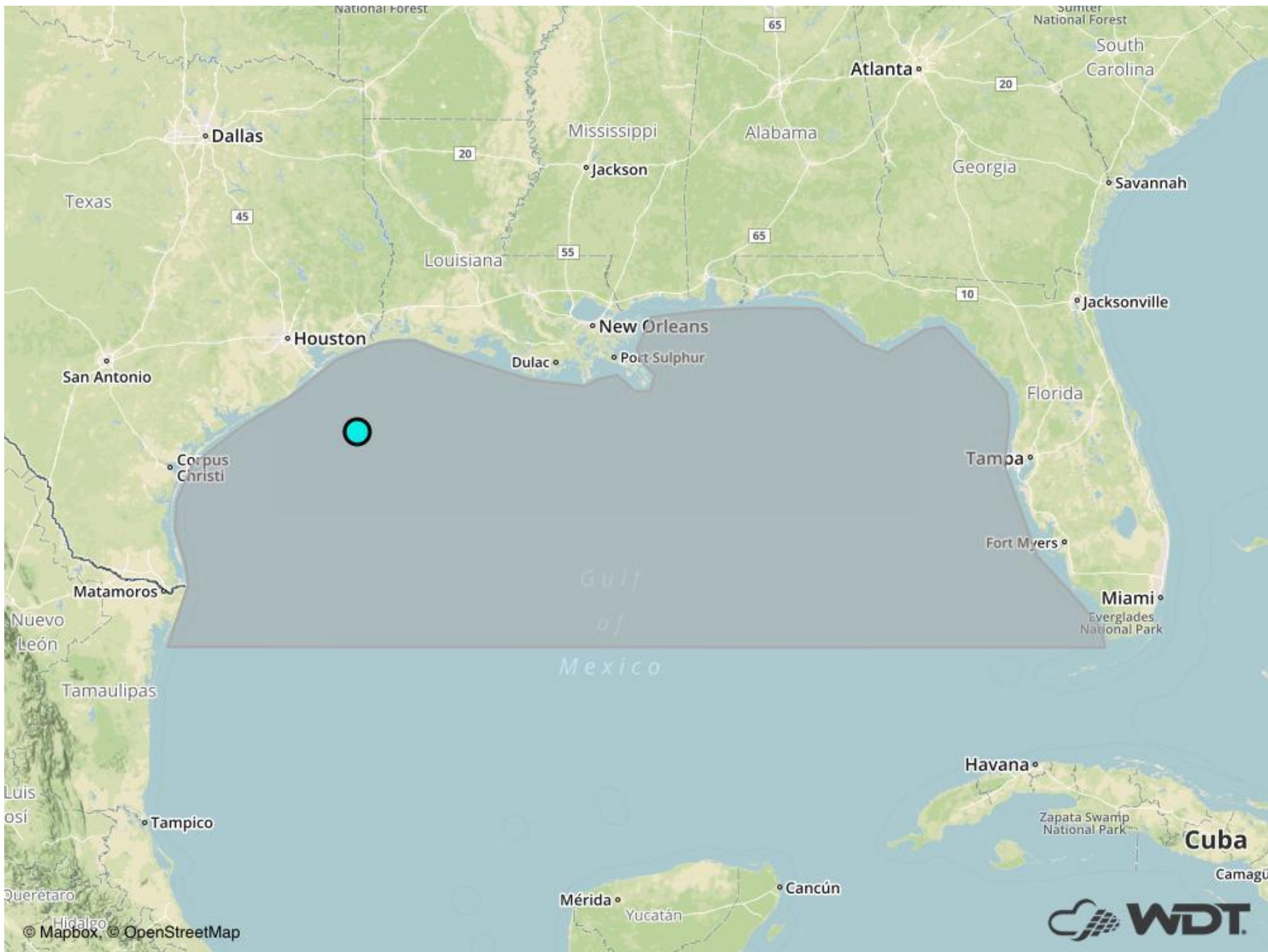
A WDT Discussion has been issued for Offshore Galveston Lightering Area

Good Day,



Offshore Galveston Lightering Area
WDT Discussion

A WeatherOps Forecaster has issued a WDT Discussion for WGMA's Offshore Galveston Lightering Area at Thursday, January 4, 2018 4:34 am CST. [Monitor in real-time on WeatherOps Map for WGMA.](#)



forecaster@weatherops.com

© Weather Decision Technologies, Inc.

Gulf of Mexico Weather Synopsis - January 4, 2018

High pressure is expected to remain in control of the Gulf of Mexico through the beginning of the weekend. As the high shifts from the North-Central US to the East Coast, winds will shift from a generally northerly direction to easterly direction, lowering from moderate to fresh today to more gentle to moderate into the early weekend. Then on Sunday into Monday, low pressure will begin to strengthen across the Central US and then move north of the Gulf. Winds will shift to a southeasterly to southerly direction and increase, becoming fresh to strong. Slight waves will become moderate to perhaps rough. A cold front is then expected to move into the Gulf, turning winds as it moves through. Prior to the frontal passage, strong moisture moving into the Gulf will likely promote chances for showers and thunderstorms, with the front then sweeping this moisture out of the region.

ECMWF surface winds, sea-level pressure, and 6-hour precipitation valid 1200 UTC January 4:

http://metgen-images.aws.wdtinc.com.s3.amazonaws.com/images/ehres/gom/2018010400/tp/2018010400_f12_gom_tp.gif

ECMWF surface winds, sea-level pressure, and 6-hour precipitation valid 1200 UTC January 5:

http://metgen-images.aws.wdtinc.com.s3.amazonaws.com/images/ehres/gom/2018010400/tp/2018010400_f36_gom_tp.gif

ECMWF surface winds, sea-level pressure, and 6-hour precipitation valid 1200 UTC January 6:

http://metgen-images.aws.wdtinc.com.s3.amazonaws.com/images/ehres/gom/2018010400/tp/2018010400_f60_gom_tp.gif

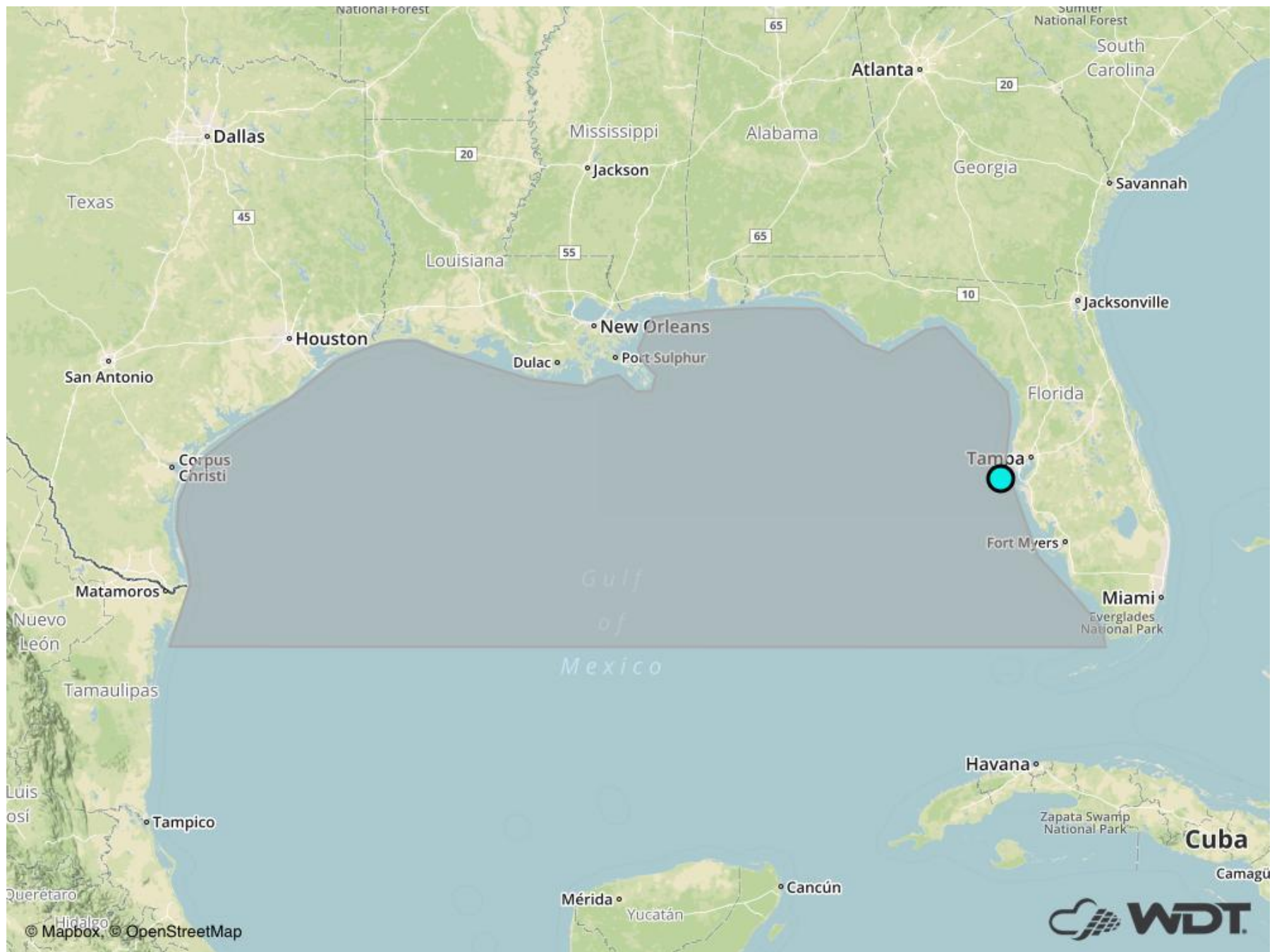
A WDT Discussion has been issued for Port of Tampa Fairway Anchorages

Good Day,



Port of Tampa Fairway Anchorages
WDT Discussion

A WeatherOps Forecaster has issued a WDT Discussion for WGMA's Port of Tampa Fairway Anchorages at Thursday, January 4, 2018 5:34 am EST. [Monitor in real-time on WeatherOps Map for WGMA.](#)



forecaster@weatherops.com

© Weather Decision Technologies, Inc.

Gulf of Mexico Weather Synopsis - January 4, 2018

High pressure is expected to remain in control of the Gulf of Mexico through the beginning of the weekend. As the high shifts from the North-Central US to the East Coast, winds will shift from a generally northerly direction to easterly direction, lowering from moderate to fresh today to more gentle to moderate into the early weekend. Then on Sunday into Monday, low pressure will begin to strengthen across the Central US and then move north of the Gulf. Winds will shift to a southeasterly to southerly direction and increase, becoming fresh to strong. Slight waves will become moderate to perhaps rough. A cold front is then expected to move into the Gulf, turning winds as it moves through. Prior to the frontal passage, strong moisture moving into the Gulf will likely promote chances for showers and thunderstorms, with the front then sweeping this moisture out of the region.

ECMWF surface winds, sea-level pressure, and 6-hour precipitation valid 1200 UTC January 4:

http://metgen-images.aws.wdtinc.com.s3.amazonaws.com/images/ehres/gom/2018010400/tp/2018010400_f12_gom_tp.gif

ECMWF surface winds, sea-level pressure, and 6-hour precipitation valid 1200 UTC January 5:

http://metgen-images.aws.wdtinc.com.s3.amazonaws.com/images/ehres/gom/2018010400/tp/2018010400_f36_gom_tp.gif

ECMWF surface winds, sea-level pressure, and 6-hour precipitation valid 1200 UTC January 6:

http://metgen-images.aws.wdtinc.com.s3.amazonaws.com/images/ehres/gom/2018010400/tp/2018010400_f60_gom_tp.gif

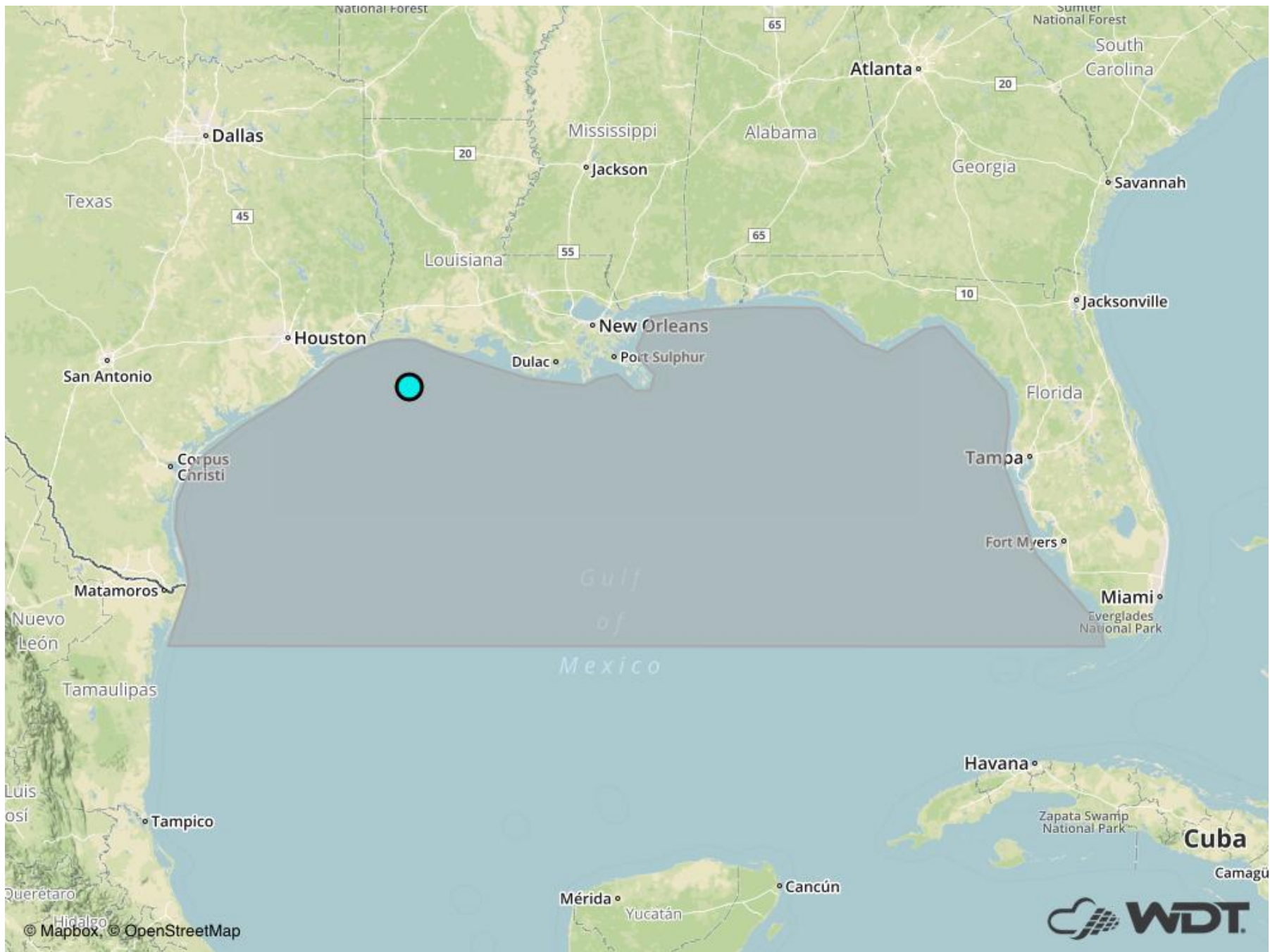
A WDT Discussion has been issued for Port of Lake Charles Fairway Anchorage

Good Day,



Port of Lake Charles Fairway Anchorage
WDT Discussion

A WeatherOps Forecaster has issued a WDT Discussion for WGMA's Port of Lake Charles Fairway Anchorage at Thursday, January 4, 2018 4:34 am CST. [Monitor in real-time on WeatherOps Map for WGMA.](#)



forecaster@weatherops.com

© Weather Decision Technologies, Inc.

Gulf of Mexico Weather Synopsis - January 4, 2018

High pressure is expected to remain in control of the Gulf of Mexico through the beginning of the weekend. As the high shifts from the North-Central US to the East Coast, winds will shift from a generally northerly direction to easterly direction, lowering from moderate to fresh today to more gentle to moderate into the early weekend. Then on Sunday into Monday, low pressure will begin to strengthen across the Central US and then move north of the Gulf. Winds will shift to a southeasterly to southerly direction and increase, becoming fresh to strong. Slight waves will become moderate to perhaps rough. A cold front is then expected to move into the Gulf, turning winds as it moves through. Prior to the frontal passage, strong moisture moving into the Gulf will likely promote chances for showers and thunderstorms, with the front then sweeping this moisture out of the region.

ECMWF surface winds, sea-level pressure, and 6-hour precipitation valid 1200 UTC January 4:

http://metgen-images.aws.wdtinc.com.s3.amazonaws.com/images/ehres/gom/2018010400/tp/2018010400_f12_gom_tp.gif

ECMWF surface winds, sea-level pressure, and 6-hour precipitation valid 1200 UTC January 5:

http://metgen-images.aws.wdtinc.com.s3.amazonaws.com/images/ehres/gom/2018010400/tp/2018010400_f36_gom_tp.gif

ECMWF surface winds, sea-level pressure, and 6-hour precipitation valid 1200 UTC January 6:

http://metgen-images.aws.wdtinc.com.s3.amazonaws.com/images/ehres/gom/2018010400/tp/2018010400_f60_gom_tp.gif

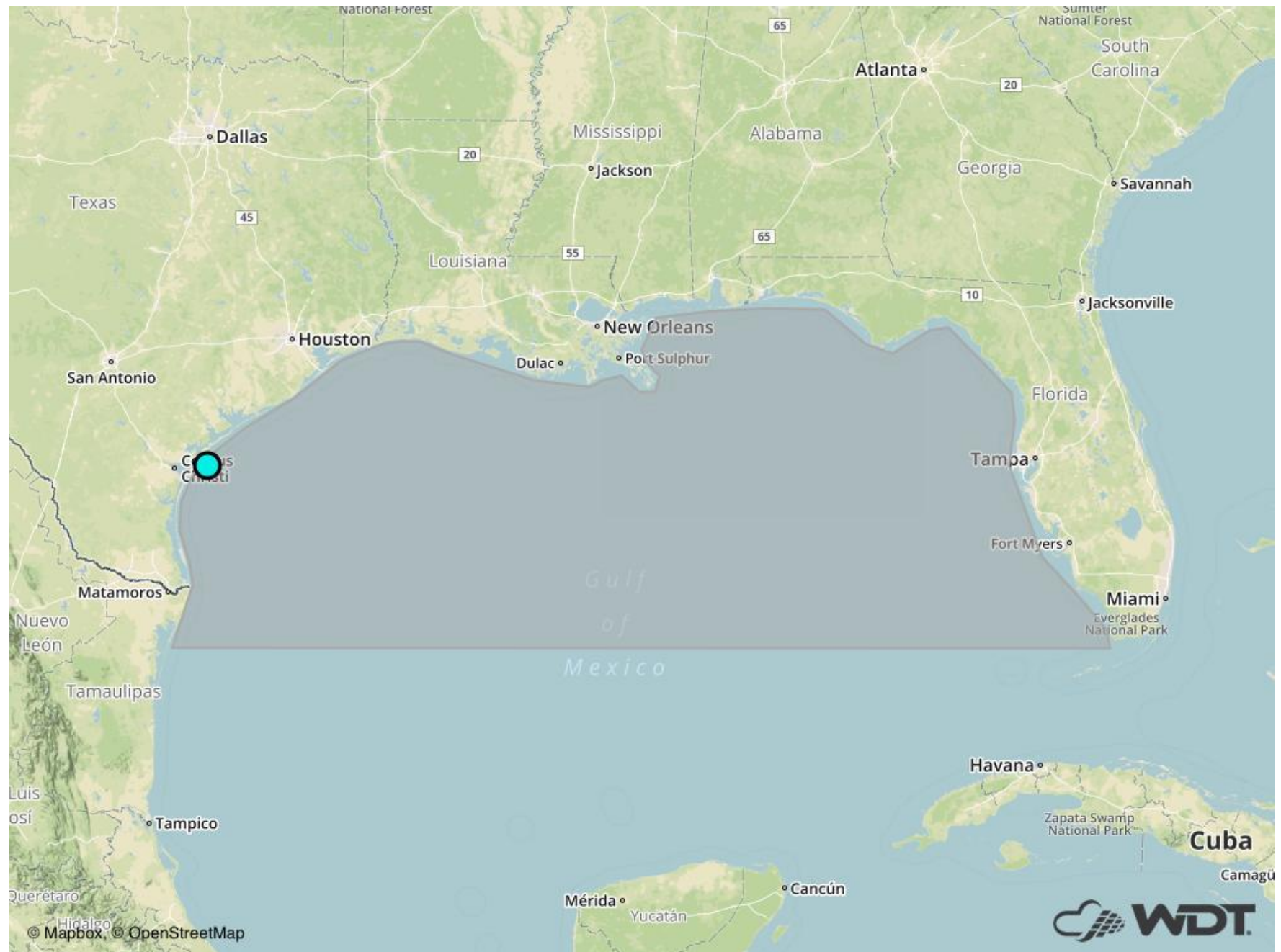
A WDT Discussion has been issued for Port of Corpus Christi Fairway Anchorage

Good Day,



Port of Corpus Christi Fairway Anchorage
WDT Discussion

A WeatherOps Forecaster has issued a WDT Discussion for WGMA's Port of Corpus Christi Fairway Anchorage at Thursday, January 4, 2018 4:34 am CST. [Monitor in real-time on WeatherOps Map for WGMA.](#)



forecaster@weatherops.com

© Weather Decision Technologies, Inc.

Gulf of Mexico Weather Synopsis - January 4, 2018

High pressure is expected to remain in control of the Gulf of Mexico through the beginning of the weekend. As the high shifts from the North-Central US to the East Coast, winds will shift from a generally northerly direction to easterly direction, lowering from moderate to fresh today to more gentle to moderate into the early weekend. Then on Sunday into Monday, low pressure will begin to strengthen across the Central US and then move north of the Gulf. Winds will shift to a southeasterly to southerly direction and increase, becoming fresh to strong. Slight waves will become moderate to perhaps rough. A cold front is then expected to move into the Gulf, turning winds as it moves through. Prior to the frontal passage, strong moisture moving into the Gulf will likely promote chances for showers and thunderstorms, with the front then sweeping this moisture out of the region.

ECMWF surface winds, sea-level pressure, and 6-hour precipitation valid 1200 UTC January 4:

http://metgen-images.aws.wdtinc.com.s3.amazonaws.com/images/ehres/gom/2018010400/tp/2018010400_f12_gom_tp.gif

ECMWF surface winds, sea-level pressure, and 6-hour precipitation valid 1200 UTC January 5:

http://metgen-images.aws.wdtinc.com.s3.amazonaws.com/images/ehres/gom/2018010400/tp/2018010400_f36_gom_tp.gif

ECMWF surface winds, sea-level pressure, and 6-hour precipitation valid 1200 UTC January 6:

http://metgen-images.aws.wdtinc.com.s3.amazonaws.com/images/ehres/gom/2018010400/tp/2018010400_f60_gom_tp.gif

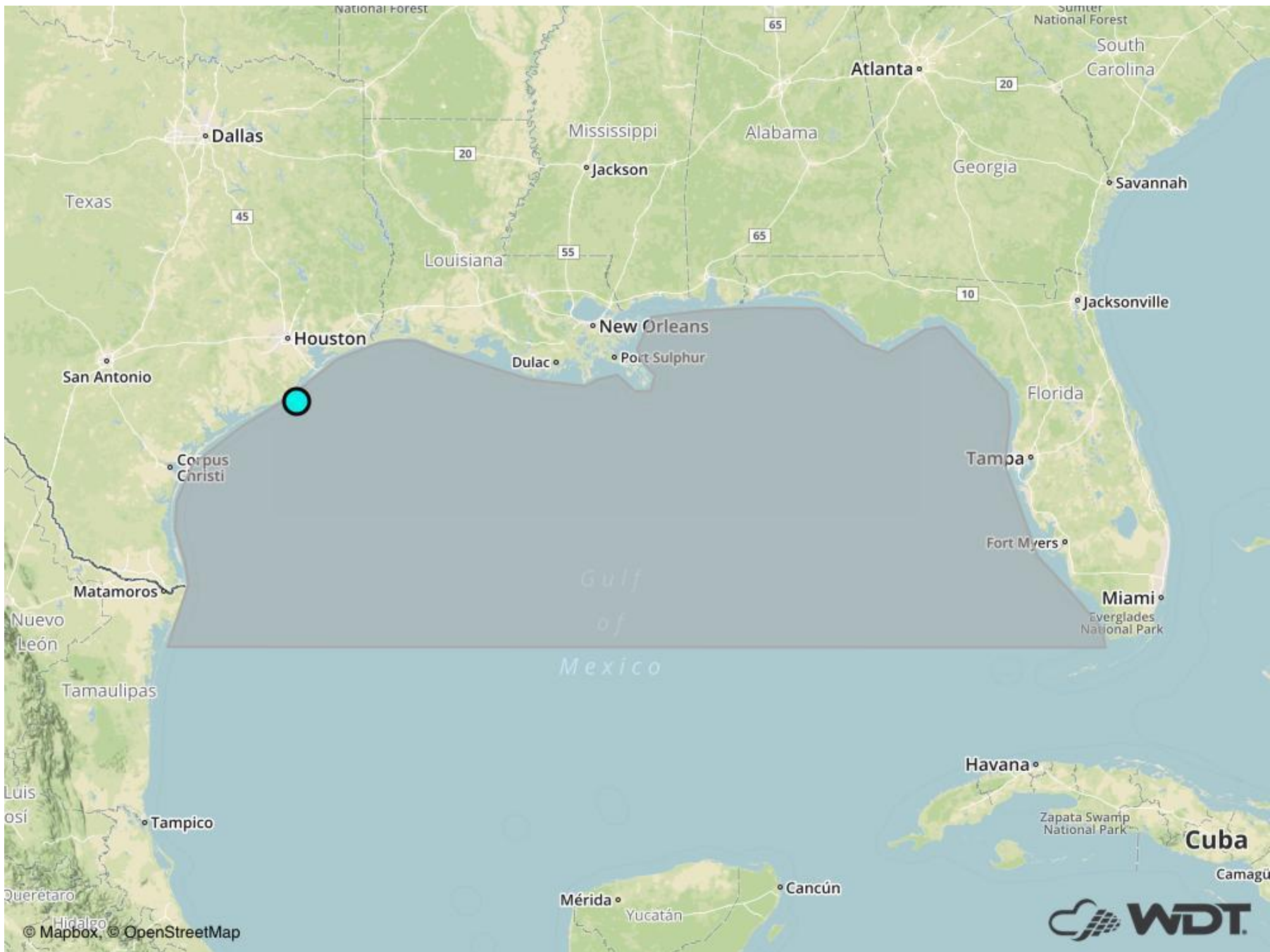
A WDT Discussion has been issued for Port of Freeport Fairway Anchorage

Good Day,



Port of Freeport Fairway Anchorage
WDT Discussion

A WeatherOps Forecaster has issued a WDT Discussion for WGMA's Port of Freeport Fairway Anchorage at Thursday, January 4, 2018 4:34 am CST. [Monitor in real-time on WeatherOps Map for WGMA.](#)



forecaster@weatherops.com

© Weather Decision Technologies, Inc.

Gulf of Mexico Weather Synopsis - January 4, 2018

High pressure is expected to remain in control of the Gulf of Mexico through the beginning of the weekend. As the high shifts from the North-Central US to the East Coast, winds will shift from a generally northerly direction to easterly direction, lowering from moderate to fresh today to more gentle to moderate into the early weekend. Then on Sunday into Monday, low pressure will begin to strengthen across the Central US and then move north of the Gulf. Winds will shift to a southeasterly to southerly direction and increase, becoming fresh to strong. Slight waves will become moderate to perhaps rough. A cold front is then expected to move into the Gulf, turning winds as it moves through. Prior to the frontal passage, strong moisture moving into the Gulf will likely promote chances for showers and thunderstorms, with the front then sweeping this moisture out of the region.

ECMWF surface winds, sea-level pressure, and 6-hour precipitation valid 1200 UTC January 4:

http://metgen-images.aws.wdtinc.com.s3.amazonaws.com/images/ehres/gom/2018010400/tp/2018010400_f12_gom_tp.gif

ECMWF surface winds, sea-level pressure, and 6-hour precipitation valid 1200 UTC January 5:

http://metgen-images.aws.wdtinc.com.s3.amazonaws.com/images/ehres/gom/2018010400/tp/2018010400_f36_gom_tp.gif

ECMWF surface winds, sea-level pressure, and 6-hour precipitation valid 1200 UTC January 6:

http://metgen-images.aws.wdtinc.com.s3.amazonaws.com/images/ehres/gom/2018010400/tp/2018010400_f60_gom_tp.gif

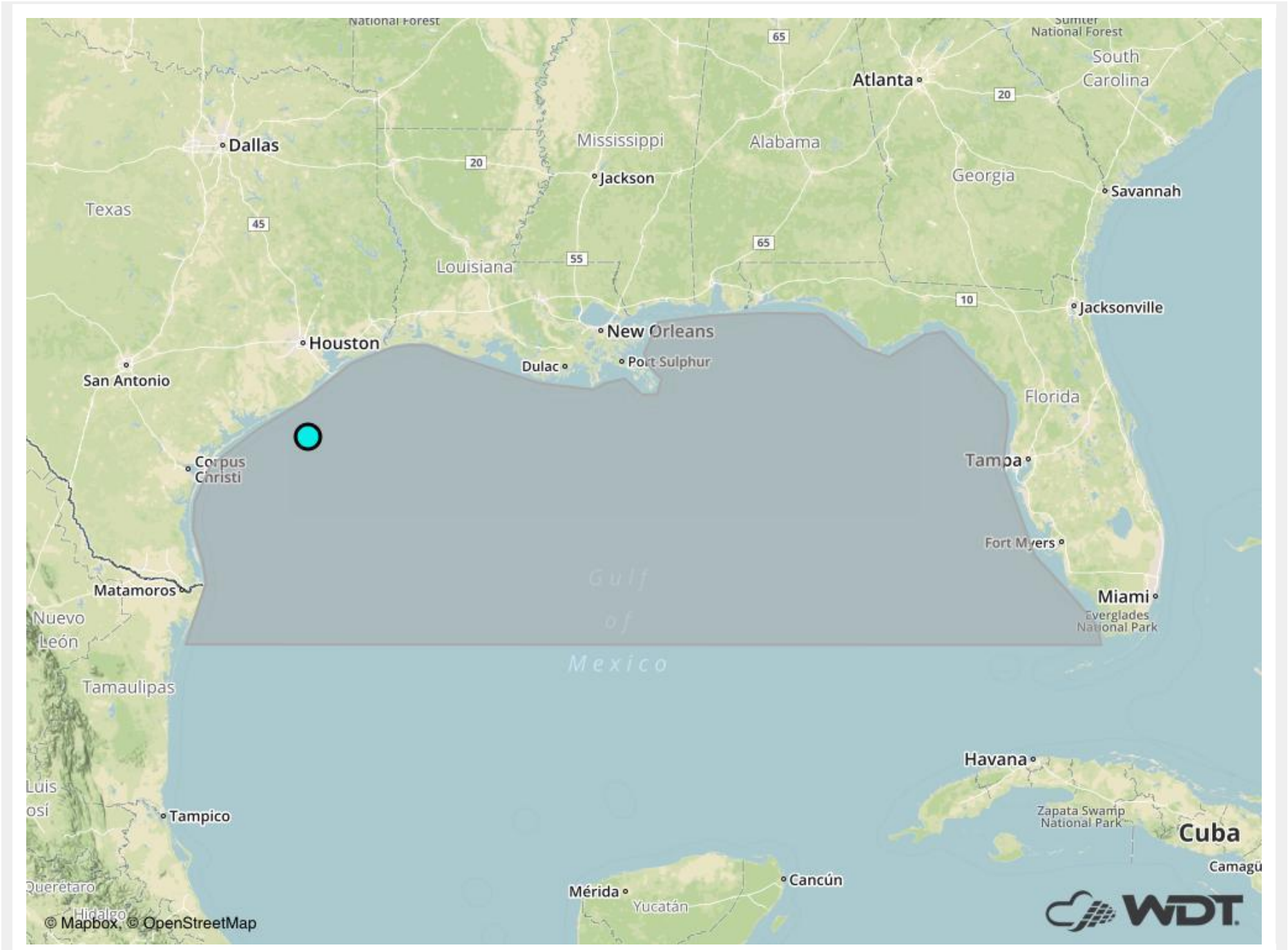
A WDT Discussion has been issued for Port of Point Comfort Fairway Anchorage

Good Day,



Port of Point Comfort Fairway Anchorage
WDT Discussion

A WeatherOps Forecaster has issued a WDT Discussion for WGMA's Port of Point Comfort Fairway Anchorage at Thursday, January 4, 2018 4:34 am CST. [Monitor in real-time on WeatherOps Map for WGMA.](#)



forecaster@weatherops.com

© Weather Decision Technologies, Inc.

Gulf of Mexico Weather Synopsis - January 4, 2018

High pressure is expected to remain in control of the Gulf of Mexico through the beginning of the weekend. As the high shifts from the North-Central US to the East Coast, winds will shift from a generally northerly direction to easterly direction, lowering from moderate to fresh today to more gentle to moderate into the early weekend. Then on Sunday into Monday, low pressure will begin to strengthen across the Central US and then move north of the Gulf. Winds will shift to a southeasterly to southerly direction and increase, becoming fresh to strong. Slight waves will become moderate to perhaps rough. A cold front is then expected to move into the Gulf, turning winds as it moves through. Prior to the frontal passage, strong moisture moving into the Gulf will likely promote chances for showers and thunderstorms, with the front then sweeping this moisture out of the region.

ECMWF surface winds, sea-level pressure, and 6-hour precipitation valid 1200 UTC January 4:

http://metgen-images.aws.wdtinc.com.s3.amazonaws.com/images/ehres/gom/2018010400/tp/2018010400_f12_gom_tp.gif

ECMWF surface winds, sea-level pressure, and 6-hour precipitation valid 1200 UTC January 5:

http://metgen-images.aws.wdtinc.com.s3.amazonaws.com/images/ehres/gom/2018010400/tp/2018010400_f36_gom_tp.gif

ECMWF surface winds, sea-level pressure, and 6-hour precipitation valid 1200 UTC January 6:

http://metgen-images.aws.wdtinc.com.s3.amazonaws.com/images/ehres/gom/2018010400/tp/2018010400_f60_gom_tp.gif

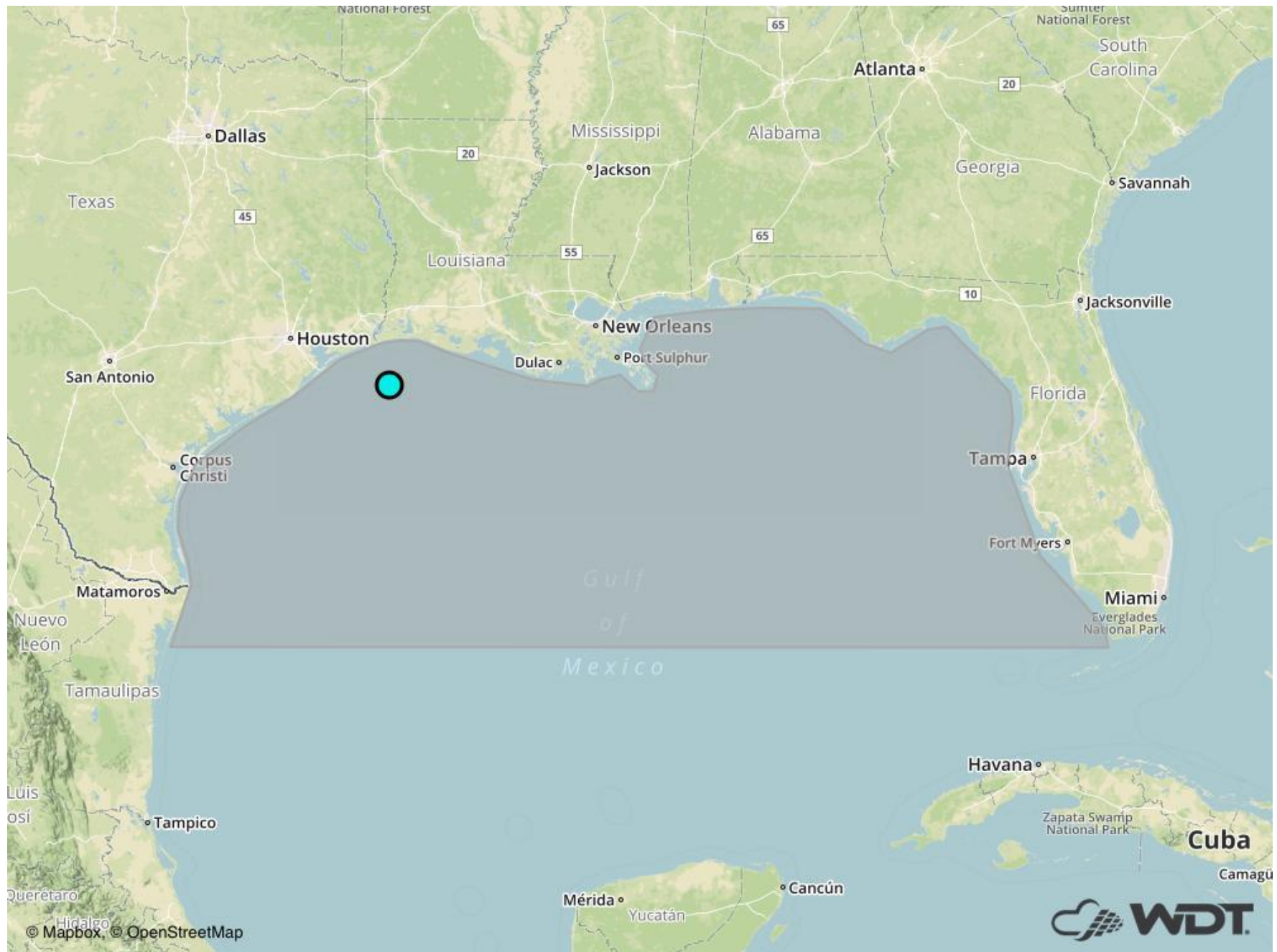
A WDT Discussion has been issued for Port of Beaumont & Port Arthur Fairway Anchor

Good Day,



Port of Beaumont & Port Arthur Fairway Anchor
WDT Discussion

A WeatherOps Forecaster has issued a WDT Discussion for WGMA's Port of Beaumont & Port Arthur Fairway Anchor at Thursday, January 4, 2018 4:34 am CST.
[Monitor in real-time on WeatherOps Map for WGMA.](#)



forecaster@weatherops.com

© Weather Decision Technologies, Inc.

Gulf of Mexico Weather Synopsis - January 4, 2018

High pressure is expected to remain in control of the Gulf of Mexico through the beginning of the weekend. As the high shifts from the North-Central US to the East Coast, winds will shift from a generally northerly direction to easterly direction, lowering from moderate to fresh today to more gentle to moderate into the early weekend. Then on Sunday into Monday, low pressure will begin to strengthen across the Central US and then move north of the Gulf. Winds will shift to a southeasterly to southerly direction and increase, becoming fresh to strong. Slight waves will become moderate to perhaps rough. A cold front is then expected to move into the Gulf, turning winds as it moves through. Prior to the frontal passage, strong moisture moving into the Gulf will likely promote chances for showers and thunderstorms, with the front then sweeping this moisture out of the region.

ECMWF surface winds, sea-level pressure, and 6-hour precipitation valid 1200 UTC January 4:

http://metgen-images.aws.wdtinc.com.s3.amazonaws.com/images/ehres/gom/2018010400/tp/2018010400_f12_gom_tp.gif

ECMWF surface winds, sea-level pressure, and 6-hour precipitation valid 1200 UTC January 5:

http://metgen-images.aws.wdtinc.com.s3.amazonaws.com/images/ehres/gom/2018010400/tp/2018010400_f36_gom_tp.gif

ECMWF surface winds, sea-level pressure, and 6-hour precipitation valid 1200 UTC January 6:

http://metgen-images.aws.wdtinc.com.s3.amazonaws.com/images/ehres/gom/2018010400/tp/2018010400_f60_gom_tp.gif

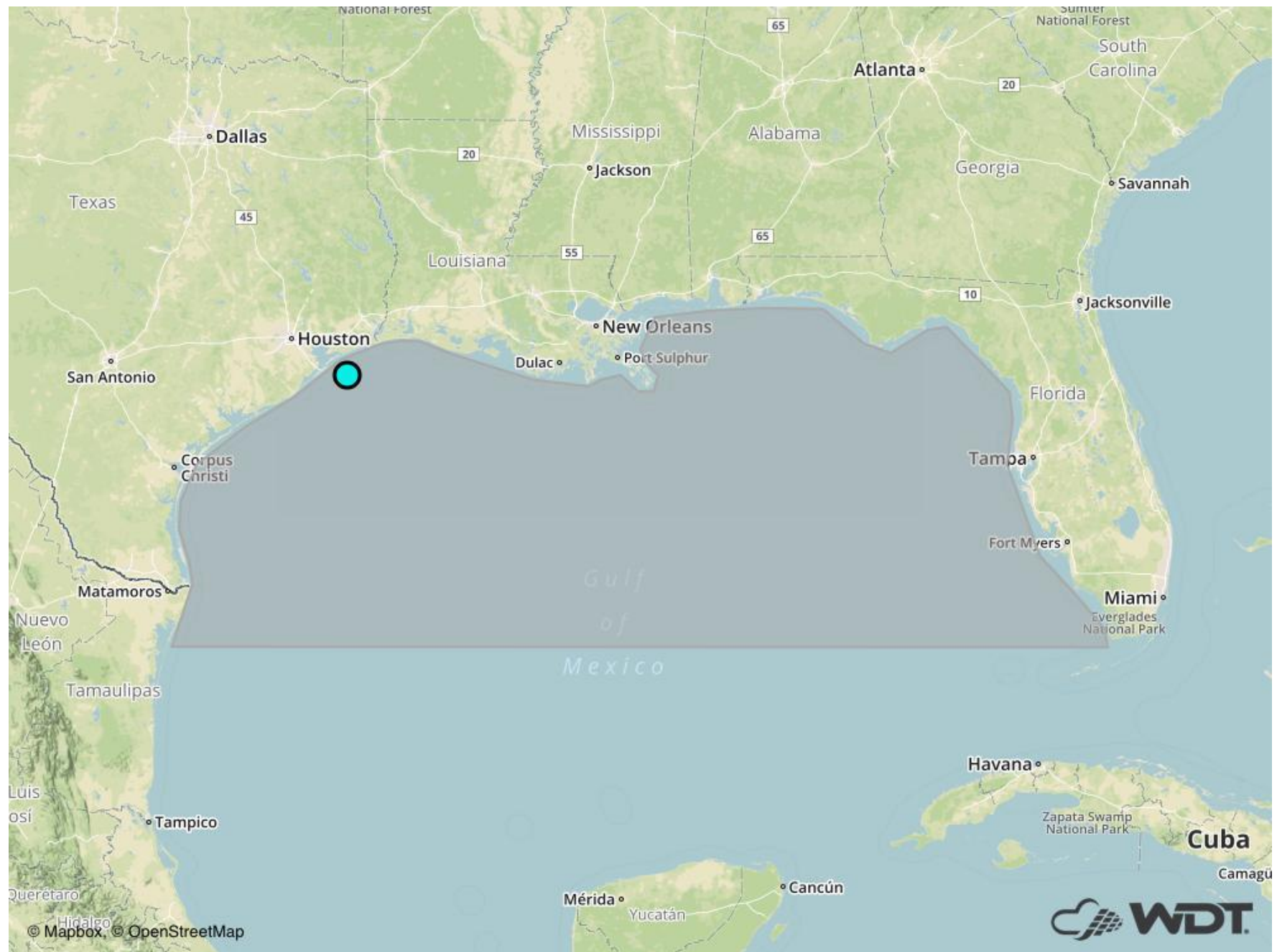
A WDT Discussion has been issued for Galveston Anchorage

Good Day,



Galveston Anchorage
WDT Discussion

A WeatherOps Forecaster has issued a WDT Discussion for WGMA's Galveston Anchorage at Thursday, January 4, 2018 4:34 am CST. [Monitor in real-time on WeatherOps Map for WGMA.](#)



forecaster@weatherops.com

© Weather Decision Technologies, Inc.

Gulf of Mexico Weather Synopsis - January 4, 2018

High pressure is expected to remain in control of the Gulf of Mexico through the beginning of the weekend. As the high shifts from the North-Central US to the East Coast, winds will shift from a generally northerly direction to easterly direction, lowering from moderate to fresh today to more gentle to moderate into the early weekend. Then on Sunday into Monday, low pressure will begin to strengthen across the Central US and then move north of the Gulf. Winds will shift to a southeasterly to southerly direction and increase, becoming fresh to strong. Slight waves will become moderate to perhaps rough. A cold front is then expected to move into the Gulf, turning winds as it moves through. Prior to the frontal passage, strong moisture moving into the Gulf will likely promote chances for showers and thunderstorms, with the front then sweeping this moisture out of the region.

ECMWF surface winds, sea-level pressure, and 6-hour precipitation valid 1200 UTC January 4:

http://metgen-images.aws.wdtinc.com.s3.amazonaws.com/images/ehres/gom/2018010400/tp/2018010400_f12_gom_tp.gif

ECMWF surface winds, sea-level pressure, and 6-hour precipitation valid 1200 UTC January 5:

http://metgen-images.aws.wdtinc.com.s3.amazonaws.com/images/ehres/gom/2018010400/tp/2018010400_f36_gom_tp.gif

ECMWF surface winds, sea-level pressure, and 6-hour precipitation valid 1200 UTC January 6:

http://metgen-images.aws.wdtinc.com.s3.amazonaws.com/images/ehres/gom/2018010400/tp/2018010400_f60_gom_tp.gif

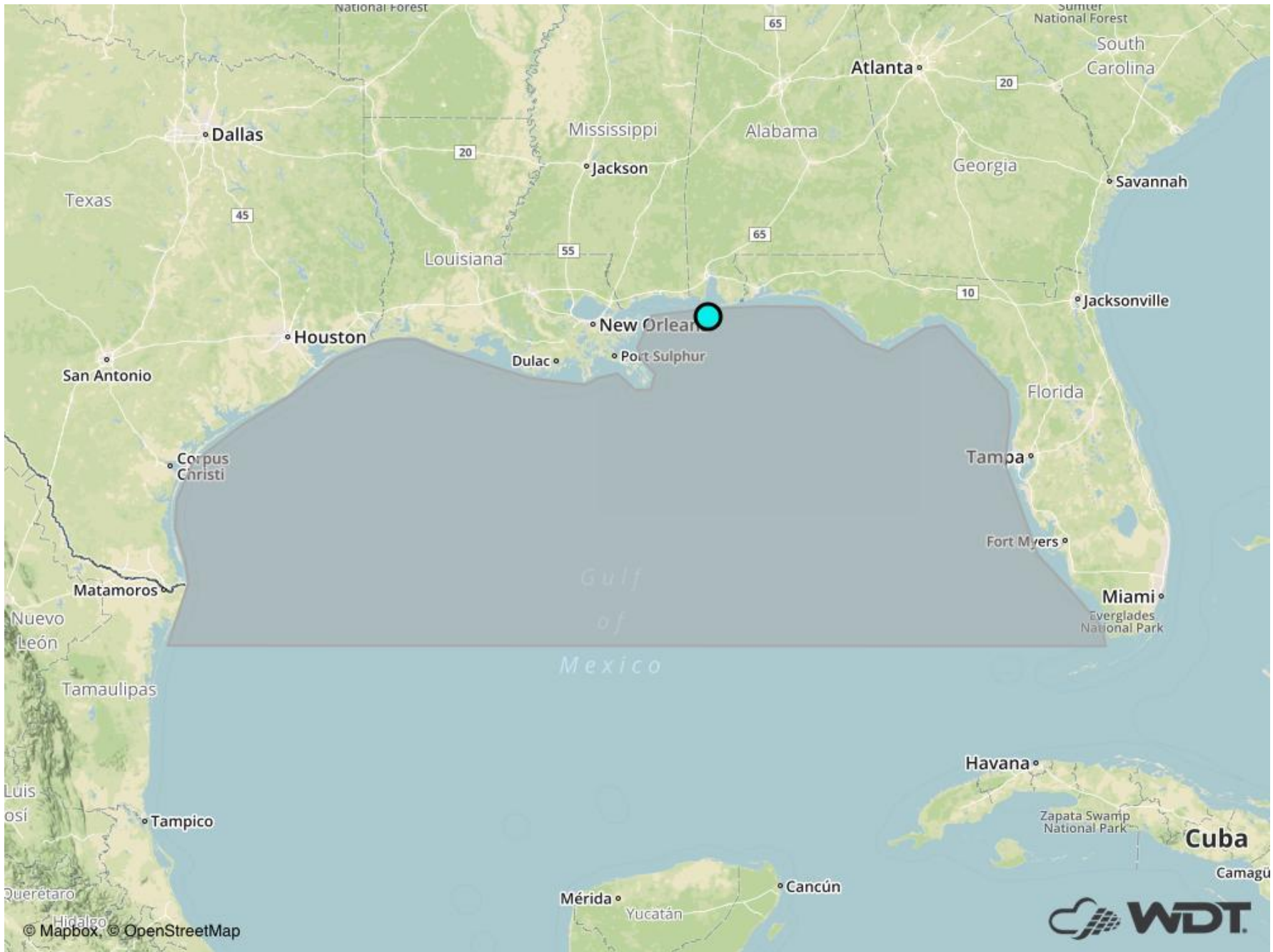
A WDT Discussion has been issued for Port of Mobile Fairway Anchorage

Good Day,



Port of Mobile Fairway Anchorage
WDT Discussion

A WeatherOps Forecaster has issued a WDT Discussion for WGMA's Port of Mobile Fairway Anchorage at Thursday, January 4, 2018 4:34 am CST. [Monitor in real-time on WeatherOps Map for WGMA.](#)



forecaster@weatherops.com

© Weather Decision Technologies, Inc.

Gulf of Mexico Weather Synopsis - January 4, 2018

High pressure is expected to remain in control of the Gulf of Mexico through the beginning of the weekend. As the high shifts from the North-Central US to the East Coast, winds will shift from a generally northerly direction to easterly direction, lowering from moderate to fresh today to more gentle to moderate into the early weekend. Then on Sunday into Monday, low pressure will begin to strengthen across the Central US and then move north of the Gulf. Winds will shift to a southeasterly to southerly direction and increase, becoming fresh to strong. Slight waves will become moderate to perhaps rough. A cold front is then expected to move into the Gulf, turning winds as it moves through. Prior to the frontal passage, strong moisture moving into the Gulf will likely promote chances for showers and thunderstorms, with the front then sweeping this moisture out of the region.

ECMWF surface winds, sea-level pressure, and 6-hour precipitation valid 1200 UTC January 4:

http://metgen-images.aws.wdtinc.com.s3.amazonaws.com/images/ehres/gom/2018010400/tp/2018010400_f12_gom_tp.gif

ECMWF surface winds, sea-level pressure, and 6-hour precipitation valid 1200 UTC January 5:

http://metgen-images.aws.wdtinc.com.s3.amazonaws.com/images/ehres/gom/2018010400/tp/2018010400_f36_gom_tp.gif

ECMWF surface winds, sea-level pressure, and 6-hour precipitation valid 1200 UTC January 6:

http://metgen-images.aws.wdtinc.com.s3.amazonaws.com/images/ehres/gom/2018010400/tp/2018010400_f60_gom_tp.gif