

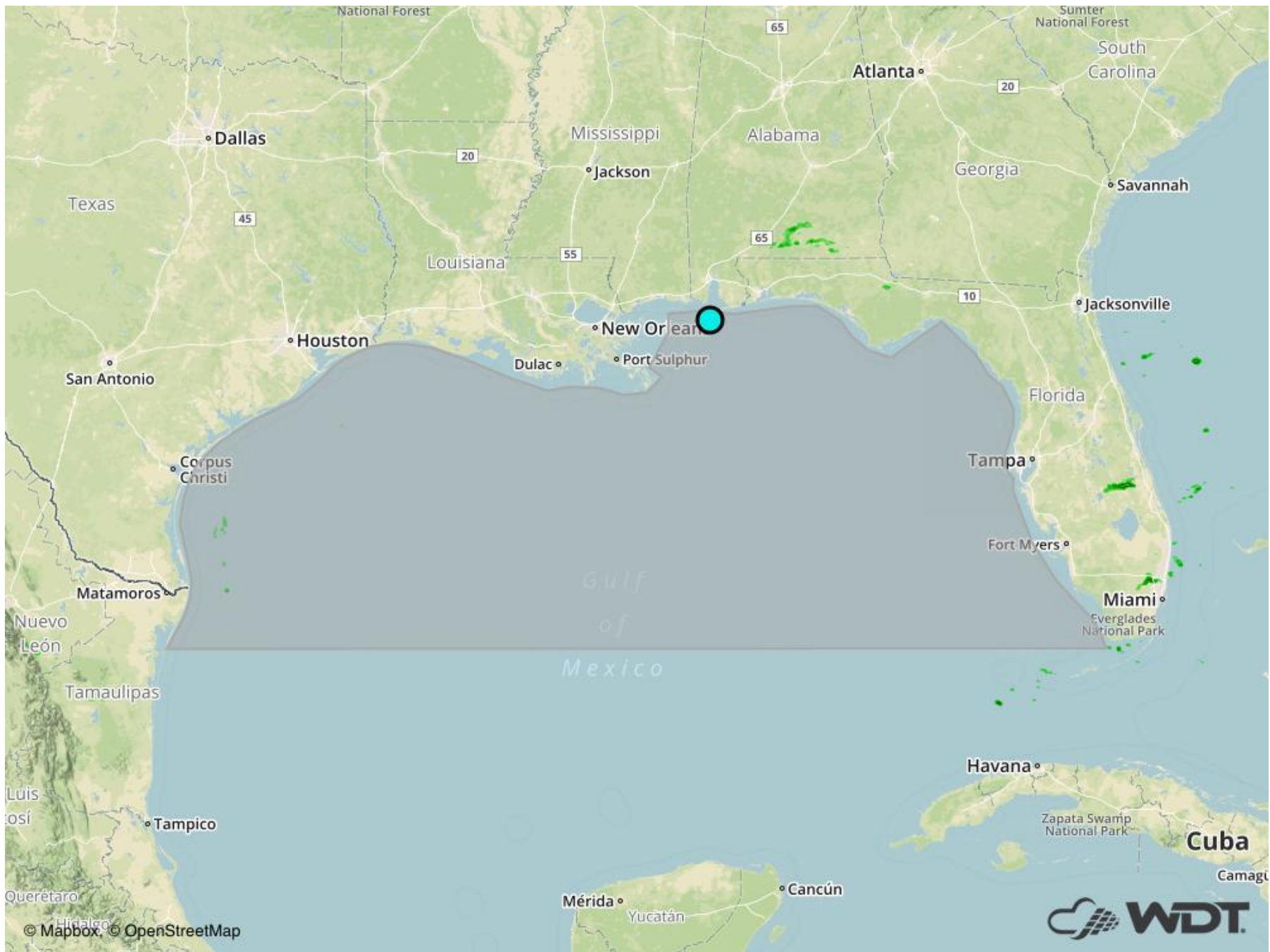
A WDT Discussion has been issued for Port of Mobile Fairway Anchorage

Good Day,



Port of Mobile Fairway Anchorage
WDT Discussion

A WeatherOps Forecaster has issued a WDT Discussion for WGMA's Port of Mobile Fairway Anchorage at Friday, February 9, 2018 4:55 am CST. [Monitor in real-time on WeatherOps Map for WGMA.](#)



forecaster@weatherops.com

© Weather Decision Technologies, Inc.

Gulf of Mexico Synopsis - February 9, 2018

The cold front that moved through the Gulf of Mexico yesterday will retreat northward as a warm front today. South of the warm front, winds will become southerly, with rain chances also increasing as deeper moisture moves into the region. The southerly flow will persist through Saturday before a cold front moves off the Texas and Louisiana coasts during the morning hours Sunday. The latest model guidance indicates that this front will move southeastward into early Monday before becoming stalled across the north-central Gulf later in the day. It will then gradually dissipate through the middle of next week of high pressure begins to build back into the region.

ECMWF surface winds, sea-level pressure, and 6-hour precipitation valid 1200 UTC February 9:

http://metgen-images.aws.wdtinc.com.s3.amazonaws.com/images/ehres/gom/2018020900/tp/2018020900_f12_gom_tp.gif

ECMWF surface winds, sea-level pressure, and 6-hour precipitation valid 1200 UTC February 10:

http://metgen-images.aws.wdtinc.com.s3.amazonaws.com/images/ehres/gom/2018020900/tp/2018020900_f36_gom_tp.gif

ECMWF surface winds, sea-level pressure, and 6-hour precipitation valid 1200 UTC February 11:

http://metgen-images.aws.wdtinc.com.s3.amazonaws.com/images/ehres/gom/2018020900/tp/2018020900_f60_gom_tp.gif

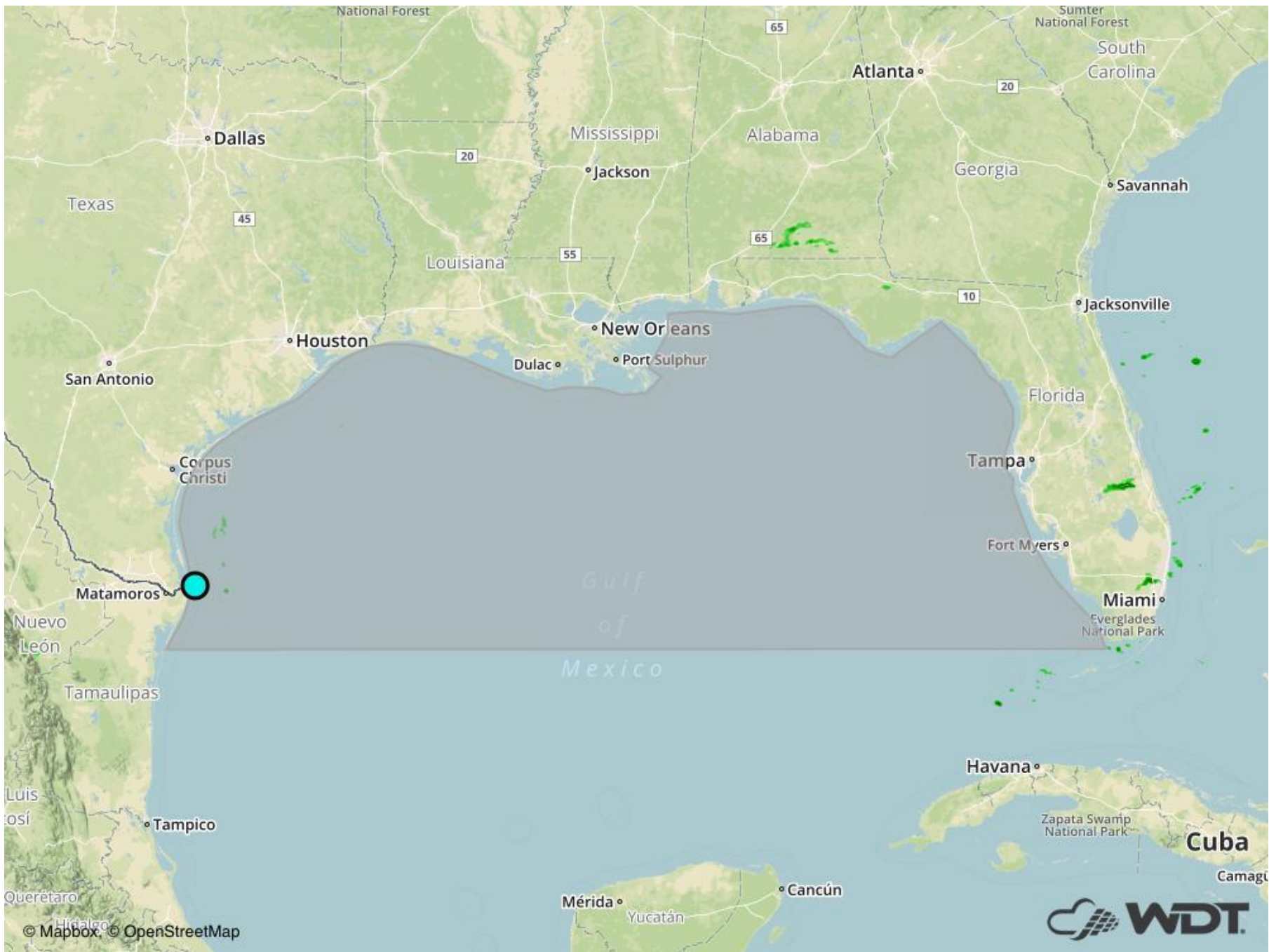
A WDT Discussion has been issued for Port of Brownsville Fairway Anchorage

Good Day,



Port of Brownsville Fairway Anchorage
WDT Discussion

A WeatherOps Forecaster has issued a WDT Discussion for WGMA's Port of Brownsville Fairway Anchorage at Friday, February 9, 2018 4:55 am CST. [Monitor in real-time on WeatherOps Map for WGMA.](#)



forecaster@weatherops.com

© Weather Decision Technologies, Inc.

Gulf of Mexico Synopsis - February 9, 2018

The cold front that moved through the Gulf of Mexico yesterday will retreat northward as a warm front today. South of the warm front, winds will become southerly, with rain chances also increasing as deeper moisture moves into the region. The southerly flow will persist through Saturday before a cold front moves off the Texas and Louisiana coasts during the morning hours Sunday. The latest model guidance indicates that this front will move southeastward into early Monday before becoming stalled across the north-central Gulf later in the day. It will then gradually dissipate through the middle of next week of high pressure begins to build back into the region.

ECMWF surface winds, sea-level pressure, and 6-hour precipitation valid 1200 UTC February 9:

http://metgen-images.aws.wdtinc.com.s3.amazonaws.com/images/ehres/gom/2018020900/tp/2018020900_f12_gom_tp.gif

ECMWF surface winds, sea-level pressure, and 6-hour precipitation valid 1200 UTC February 10:

http://metgen-images.aws.wdtinc.com.s3.amazonaws.com/images/ehres/gom/2018020900/tp/2018020900_f36_gom_tp.gif

ECMWF surface winds, sea-level pressure, and 6-hour precipitation valid 1200 UTC February 11:

http://metgen-images.aws.wdtinc.com.s3.amazonaws.com/images/ehres/gom/2018020900/tp/2018020900_f60_gom_tp.gif

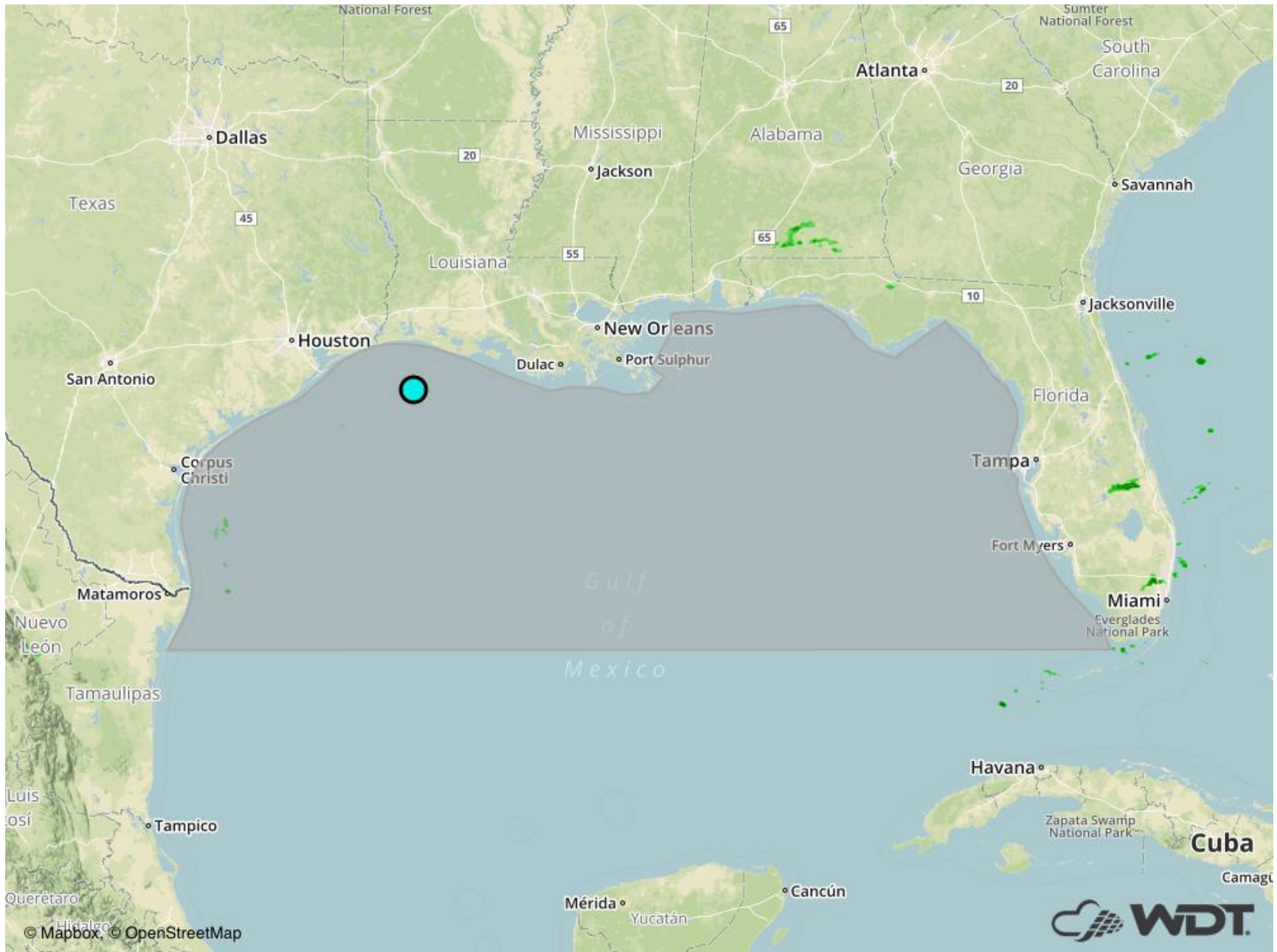
A WDT Discussion has been issued for Port of Lake Charles Fairway Anchorage

Good Day,



Port of Lake Charles Fairway Anchorage
WDT Discussion

A WeatherOps Forecaster has issued a WDT Discussion for WGMA's Port of Lake Charles Fairway Anchorage at Friday, February 9, 2018 4:55 am CST.
[Monitor in real-time on WeatherOps Map for WGMA.](#)



forecaster@weatherops.com

© Weather Decision Technologies, Inc.

Gulf of Mexico Synopsis - February 9, 2018

The cold front that moved through the Gulf of Mexico yesterday will retreat northward as a warm front today. South of the warm front, winds will become southerly, with rain chances also increasing as deeper moisture moves into the region. The southerly flow will persist through Saturday before a cold front moves off the Texas and Louisiana coasts during the morning hours Sunday. The latest model guidance indicates that this front will move southeastward into early Monday before becoming stalled across the north-central Gulf later in the day. It will then gradually dissipate through the middle of next week of high pressure begins to build back into the region.

ECMWF surface winds, sea-level pressure, and 6-hour precipitation valid 1200 UTC February 9:

http://metgen-images.aws.wdtinc.com.s3.amazonaws.com/images/ehres/gom/2018020900/tp/2018020900_f12_gom_tp.gif

ECMWF surface winds, sea-level pressure, and 6-hour precipitation valid 1200 UTC February 10:

http://metgen-images.aws.wdtinc.com.s3.amazonaws.com/images/ehres/gom/2018020900/tp/2018020900_f36_gom_tp.gif

ECMWF surface winds, sea-level pressure, and 6-hour precipitation valid 1200 UTC February 11:

http://metgen-images.aws.wdtinc.com.s3.amazonaws.com/images/ehres/gom/2018020900/tp/2018020900_f60_gom_tp.gif

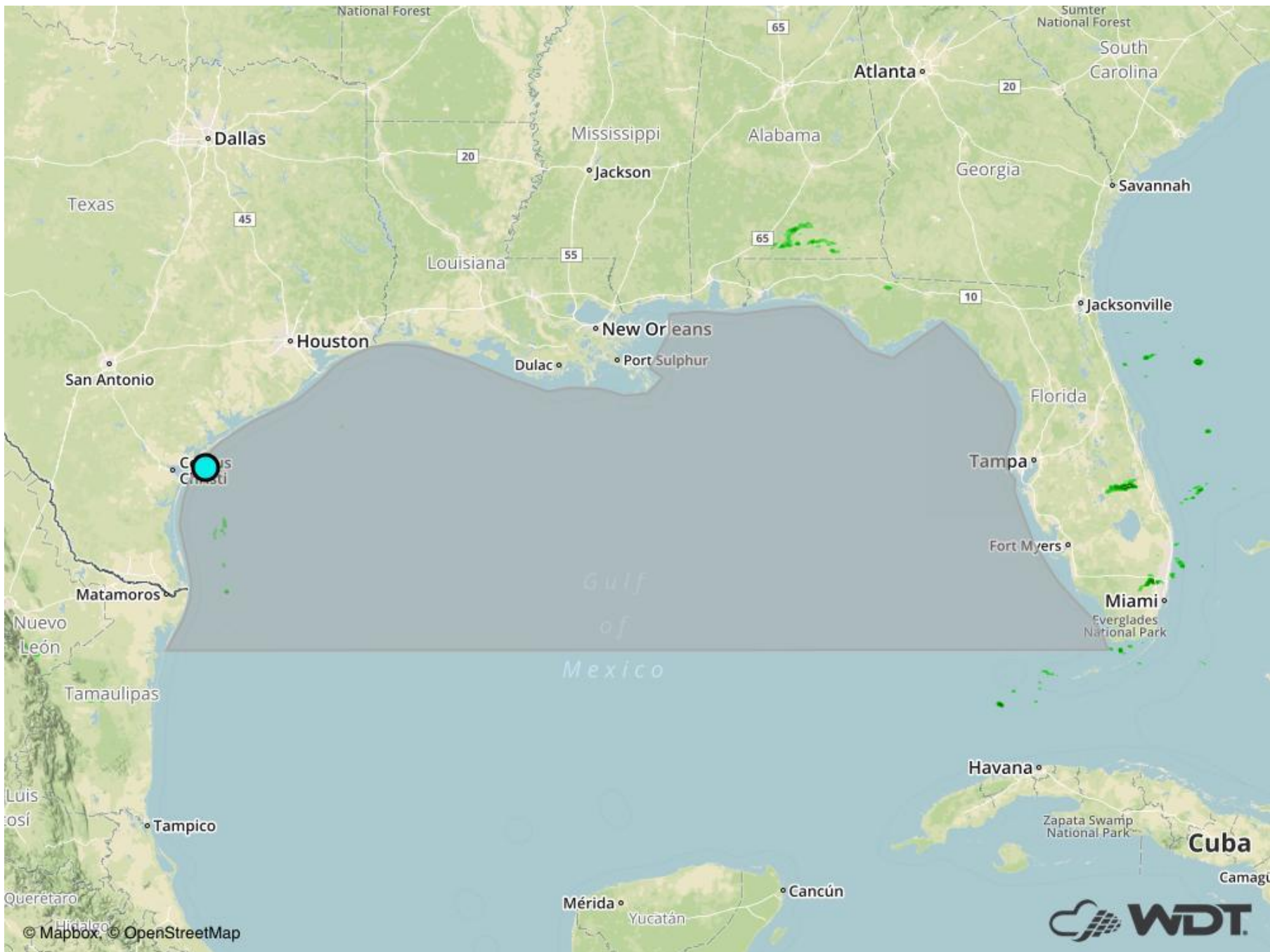
A WDT Discussion has been issued for Port of Corpus Christi Fairway Anchorage

Good Day,



Port of Corpus Christi Fairway Anchorage
WDT Discussion

A WeatherOps Forecaster has issued a WDT Discussion for WGMA's Port of Corpus Christi Fairway Anchorage at Friday, February 9, 2018 4:55 am CST. [Monitor in real-time on WeatherOps Map for WGMA.](#)



forecaster@weatherops.com

© Weather Decision Technologies, Inc.

Gulf of Mexico Synopsis - February 9, 2018

The cold front that moved through the Gulf of Mexico yesterday will retreat northward as a warm front today. South of the warm front, winds will become southerly, with rain chances also increasing as deeper moisture moves into the region. The southerly flow will persist through Saturday before a cold front moves off the Texas and Louisiana coasts during the morning hours Sunday. The latest model guidance indicates that this front will move southeastward into early Monday before becoming stalled across the north-central Gulf later in the day. It will then gradually dissipate through the middle of next week of high pressure begins to build back into the region.

ECMWF surface winds, sea-level pressure, and 6-hour precipitation valid 1200 UTC February 9:

http://metgen-images.aws.wdtinc.com.s3.amazonaws.com/images/ehres/gom/2018020900/tp/2018020900_f12_gom_tp.gif

ECMWF surface winds, sea-level pressure, and 6-hour precipitation valid 1200 UTC February 10:

http://metgen-images.aws.wdtinc.com.s3.amazonaws.com/images/ehres/gom/2018020900/tp/2018020900_f36_gom_tp.gif

ECMWF surface winds, sea-level pressure, and 6-hour precipitation valid 1200 UTC February 11:

http://metgen-images.aws.wdtinc.com.s3.amazonaws.com/images/ehres/gom/2018020900/tp/2018020900_f60_gom_tp.gif

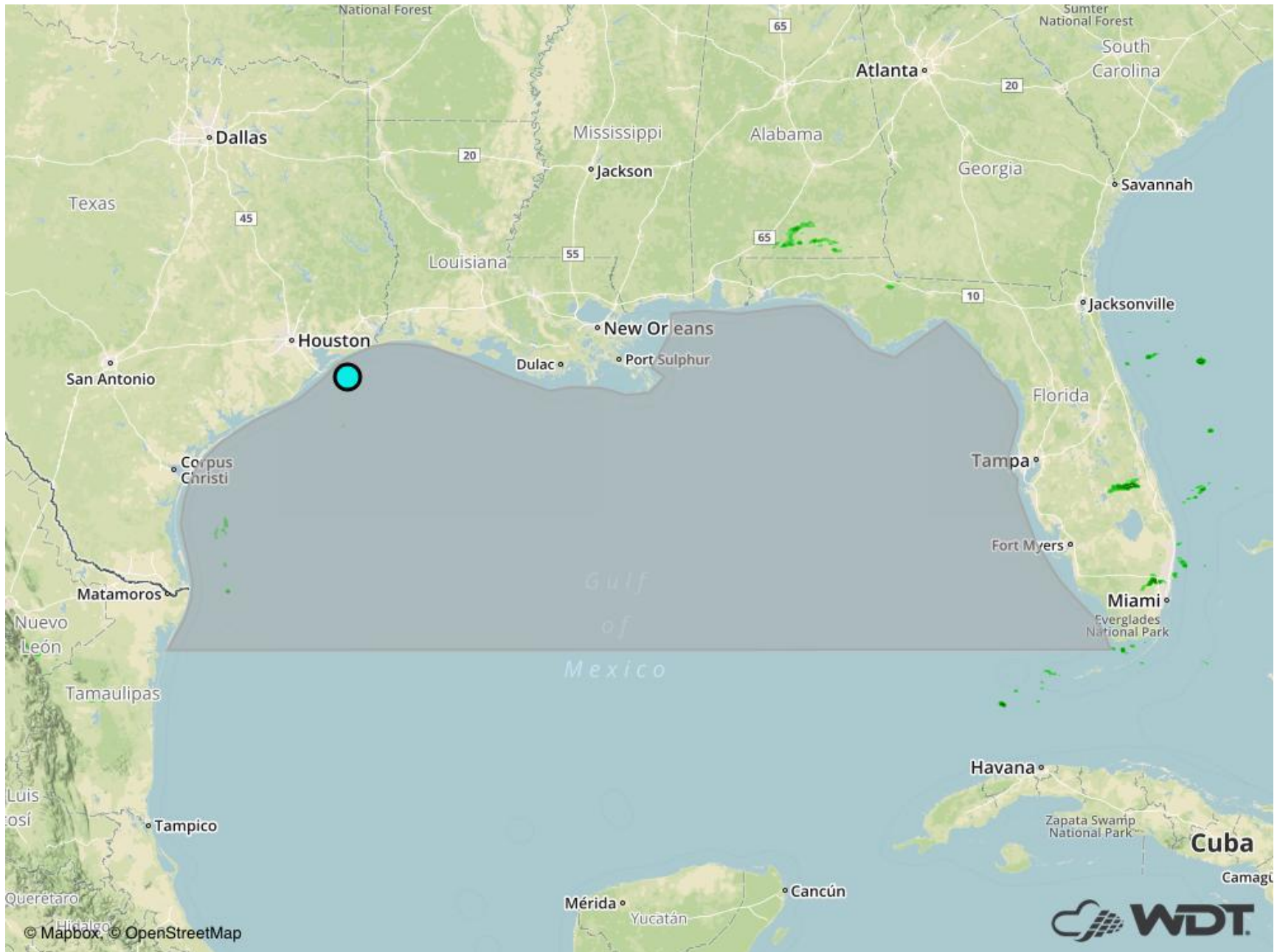
A WDT Discussion has been issued for Galveston Anchorage

Good Day,



Galveston Anchorage
WDT Discussion

A WeatherOps Forecaster has issued a WDT Discussion for WGMA's Galveston Anchorage at Friday, February 9, 2018 4:55 am CST. [Monitor in real-time on WeatherOps Map for WGMA.](#)



forecaster@weatherops.com

© Weather Decision Technologies, Inc.

Gulf of Mexico Synopsis - February 9, 2018

The cold front that moved through the Gulf of Mexico yesterday will retreat northward as a warm front today. South of the warm front, winds will become southerly, with rain chances also increasing as deeper moisture moves into the region. The southerly flow will persist through Saturday before a cold front moves off the Texas and Louisiana coasts during the morning hours Sunday. The latest model guidance indicates that this front will move southeastward into early Monday before becoming stalled across the north-central Gulf later in the day. It will then gradually dissipate through the middle of next week of high pressure begins to build back into the region.

ECMWF surface winds, sea-level pressure, and 6-hour precipitation valid 1200 UTC February 9:

http://metgen-images.aws.wdtinc.com.s3.amazonaws.com/images/ehres/gom/2018020900/tp/2018020900_f12_gom_tp.gif

ECMWF surface winds, sea-level pressure, and 6-hour precipitation valid 1200 UTC February 10:

http://metgen-images.aws.wdtinc.com.s3.amazonaws.com/images/ehres/gom/2018020900/tp/2018020900_f36_gom_tp.gif

ECMWF surface winds, sea-level pressure, and 6-hour precipitation valid 1200 UTC February 11:

http://metgen-images.aws.wdtinc.com.s3.amazonaws.com/images/ehres/gom/2018020900/tp/2018020900_f60_gom_tp.gif

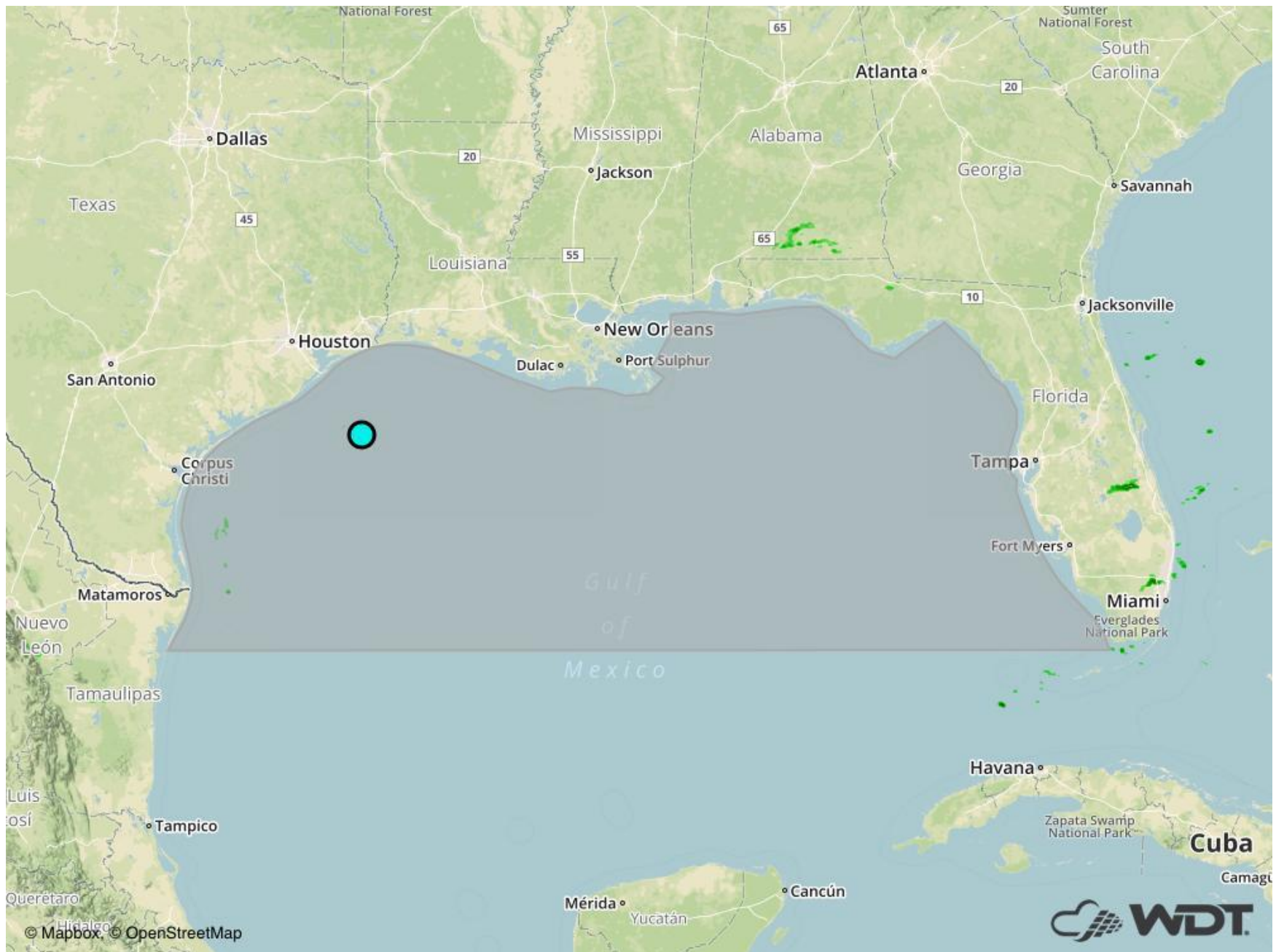
A WDT Discussion has been issued for Offshore Galveston Lightering Area

Good Day,



Offshore Galveston Lightering Area
WDT Discussion

A WeatherOps Forecaster has issued a WDT Discussion for WGMA's Offshore Galveston Lightering Area at Friday, February 9, 2018 4:55 am CST. [Monitor in real-time on WeatherOps Map for WGMA.](#)



forecaster@weatherops.com

© Weather Decision Technologies, Inc.

Gulf of Mexico Synopsis - February 9, 2018

The cold front that moved through the Gulf of Mexico yesterday will retreat northward as a warm front today. South of the warm front, winds will become southerly, with rain chances also increasing as deeper moisture moves into the region. The southerly flow will persist through Saturday before a cold front moves off the Texas and Louisiana coasts during the morning hours Sunday. The latest model guidance indicates that this front will move southeastward into early Monday before becoming stalled across the north-central Gulf later in the day. It will then gradually dissipate through the middle of next week of high pressure begins to build back into the region.

ECMWF surface winds, sea-level pressure, and 6-hour precipitation valid 1200 UTC February 9:

http://metgen-images.aws.wdtinc.com.s3.amazonaws.com/images/ehres/gom/2018020900/tp/2018020900_f12_gom_tp.gif

ECMWF surface winds, sea-level pressure, and 6-hour precipitation valid 1200 UTC February 10:

http://metgen-images.aws.wdtinc.com.s3.amazonaws.com/images/ehres/gom/2018020900/tp/2018020900_f36_gom_tp.gif

ECMWF surface winds, sea-level pressure, and 6-hour precipitation valid 1200 UTC February 11:

http://metgen-images.aws.wdtinc.com.s3.amazonaws.com/images/ehres/gom/2018020900/tp/2018020900_f60_gom_tp.gif

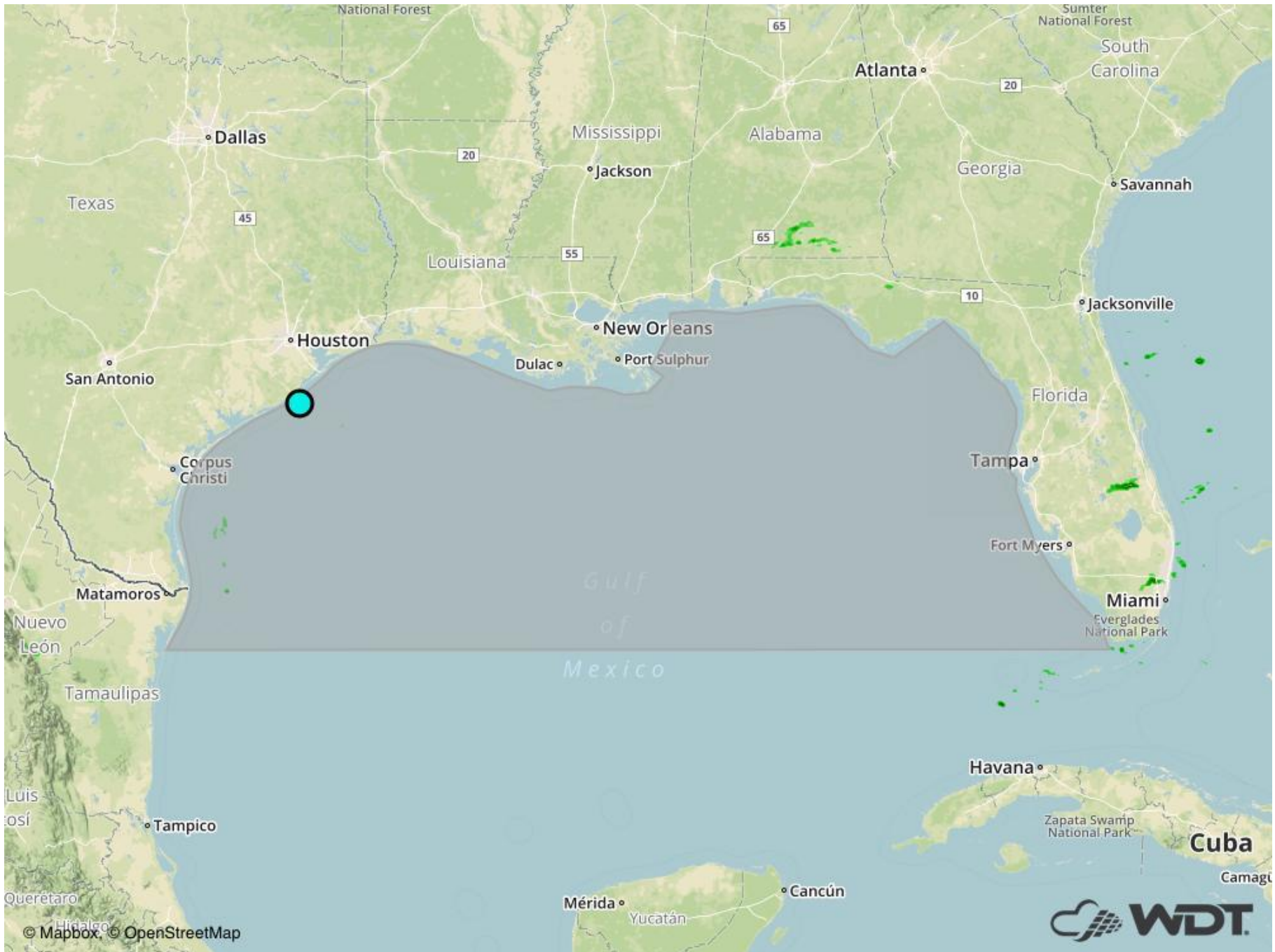
A WDT Discussion has been issued for Port of Freeport Fairway Anchorage

Good Day,



Port of Freeport Fairway Anchorage
WDT Discussion

A WeatherOps Forecaster has issued a WDT Discussion for WGMA's Port of Freeport Fairway Anchorage at Friday, February 9, 2018 4:55 am CST. [Monitor in real-time on WeatherOps Map for WGMA.](#)



forecaster@weatherops.com

© Weather Decision Technologies, Inc.

Gulf of Mexico Synopsis - February 9, 2018

The cold front that moved through the Gulf of Mexico yesterday will retreat northward as a warm front today. South of the warm front, winds will become southerly, with rain chances also increasing as deeper moisture moves into the region. The southerly flow will persist through Saturday before a cold front moves off the Texas and Louisiana coasts during the morning hours Sunday. The latest model guidance indicates that this front will move southeastward into early Monday before becoming stalled across the north-central Gulf later in the day. It will then gradually dissipate through the middle of next week of high pressure begins to build back into the region.

ECMWF surface winds, sea-level pressure, and 6-hour precipitation valid 1200 UTC February 9:

http://metgen-images.aws.wdtinc.com.s3.amazonaws.com/images/ehres/gom/2018020900/tp/2018020900_f12_gom_tp.gif

ECMWF surface winds, sea-level pressure, and 6-hour precipitation valid 1200 UTC February 10:

http://metgen-images.aws.wdtinc.com.s3.amazonaws.com/images/ehres/gom/2018020900/tp/2018020900_f36_gom_tp.gif

ECMWF surface winds, sea-level pressure, and 6-hour precipitation valid 1200 UTC February 11:

http://metgen-images.aws.wdtinc.com.s3.amazonaws.com/images/ehres/gom/2018020900/tp/2018020900_f60_gom_tp.gif

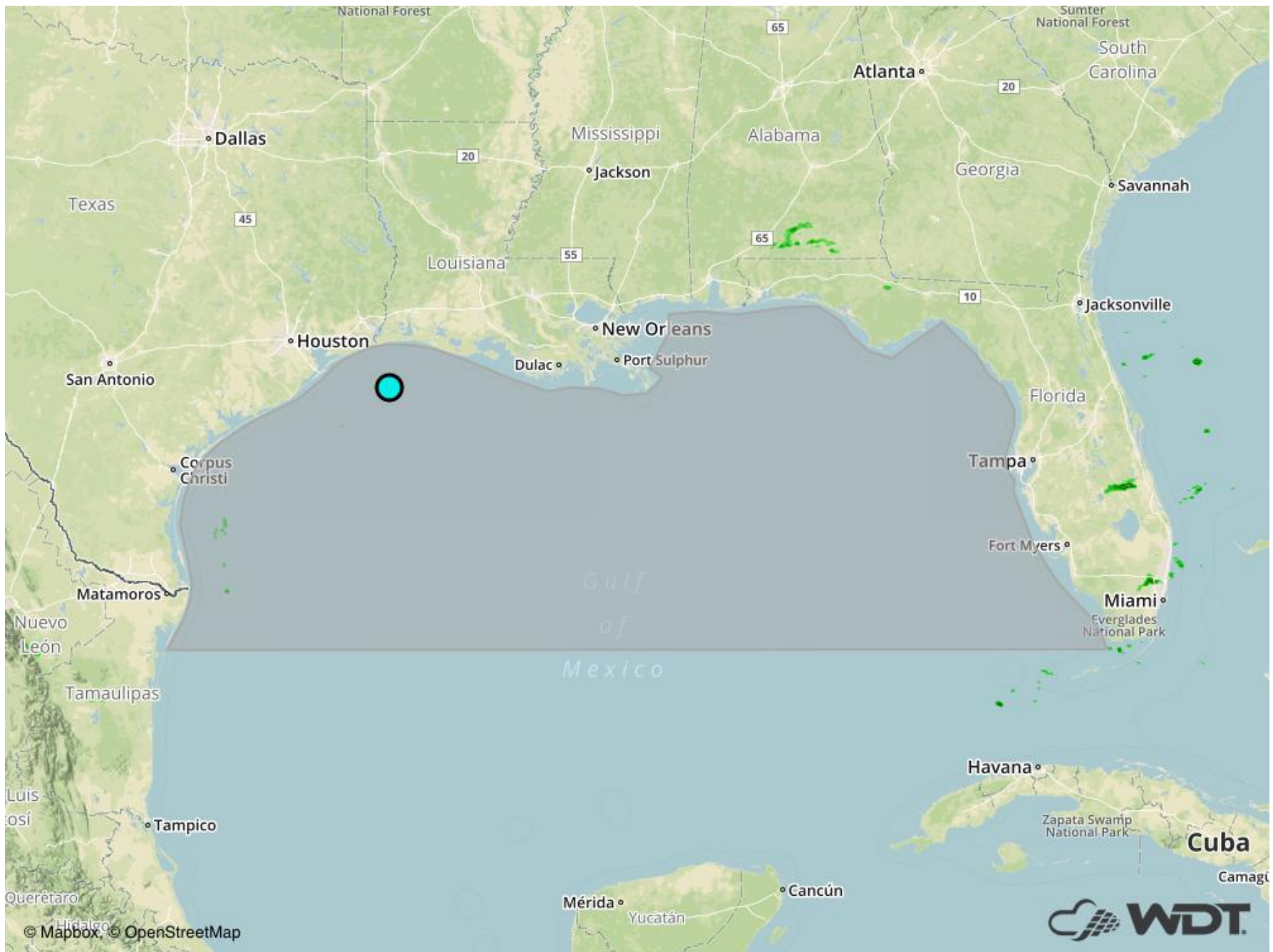
A WDT Discussion has been issued for Port of Beaumont & Port Arthur Fairway Anchor

Good Day,



Port of Beaumont & Port Arthur Fairway Anchor
WDT Discussion

A WeatherOps Forecaster has issued a WDT Discussion for WGMA's Port of Beaumont & Port Arthur Fairway Anchor at Friday, February 9, 2018 4:55 am CST.
[Monitor in real-time on WeatherOps Map for WGMA.](#)



forecaster@weatherops.com

© Weather Decision Technologies, Inc.

Gulf of Mexico Synopsis - February 9, 2018

The cold front that moved through the Gulf of Mexico yesterday will retreat northward as a warm front today. South of the warm front, winds will become southerly, with rain chances also increasing as deeper moisture moves into the region. The southerly flow will persist through Saturday before a cold front moves off the Texas and Louisiana coasts during the morning hours Sunday. The latest model guidance indicates that this front will move southeastward into early Monday before becoming stalled across the north-central Gulf later in the day. It will then gradually dissipate through the middle of next week of high pressure begins to build back into the region.

ECMWF surface winds, sea-level pressure, and 6-hour precipitation valid 1200 UTC February 9:

http://metgen-images.aws.wdtinc.com.s3.amazonaws.com/images/ehres/gom/2018020900/tp/2018020900_f12_gom_tp.gif

ECMWF surface winds, sea-level pressure, and 6-hour precipitation valid 1200 UTC February 10:

http://metgen-images.aws.wdtinc.com.s3.amazonaws.com/images/ehres/gom/2018020900/tp/2018020900_f36_gom_tp.gif

ECMWF surface winds, sea-level pressure, and 6-hour precipitation valid 1200 UTC February 11:

http://metgen-images.aws.wdtinc.com.s3.amazonaws.com/images/ehres/gom/2018020900/tp/2018020900_f60_gom_tp.gif

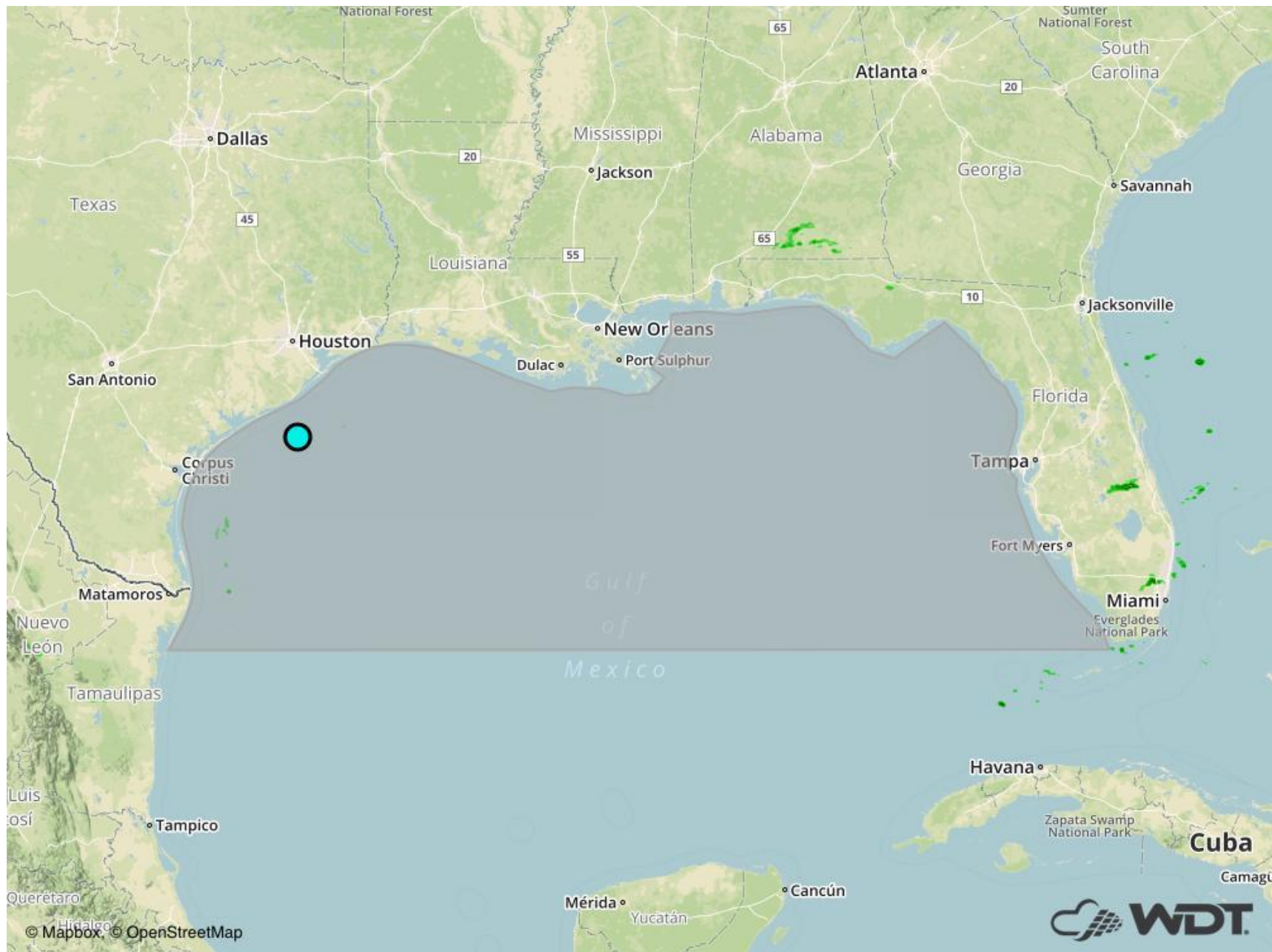
A WDT Discussion has been issued for Port of Point Comfort Fairway Anchorage

Good Day,



Port of Point Comfort Fairway Anchorage
WDT Discussion

A WeatherOps Forecaster has issued a WDT Discussion for WGMA's Port of Point Comfort Fairway Anchorage at Friday, February 9, 2018 4:55 am CST.
[Monitor in real-time on WeatherOps Map for WGMA.](#)



forecaster@weatherops.com

© Weather Decision Technologies, Inc.

Gulf of Mexico Synopsis - February 9, 2018

The cold front that moved through the Gulf of Mexico yesterday will retreat northward as a warm front today. South of the warm front, winds will become southerly, with rain chances also increasing as deeper moisture moves into the region. The southerly flow will persist through Saturday before a cold front moves off the Texas and Louisiana coasts during the morning hours Sunday. The latest model guidance indicates that this front will move southeastward into early Monday before becoming stalled across the north-central Gulf later in the day. It will then gradually dissipate through the middle of next week of high pressure begins to build back into the region.

ECMWF surface winds, sea-level pressure, and 6-hour precipitation valid 1200 UTC February 9:

http://metgen-images.aws.wdtinc.com.s3.amazonaws.com/images/ehres/gom/2018020900/tp/2018020900_f12_gom_tp.gif

ECMWF surface winds, sea-level pressure, and 6-hour precipitation valid 1200 UTC February 10:

http://metgen-images.aws.wdtinc.com.s3.amazonaws.com/images/ehres/gom/2018020900/tp/2018020900_f36_gom_tp.gif

ECMWF surface winds, sea-level pressure, and 6-hour precipitation valid 1200 UTC February 11:

http://metgen-images.aws.wdtinc.com.s3.amazonaws.com/images/ehres/gom/2018020900/tp/2018020900_f60_gom_tp.gif

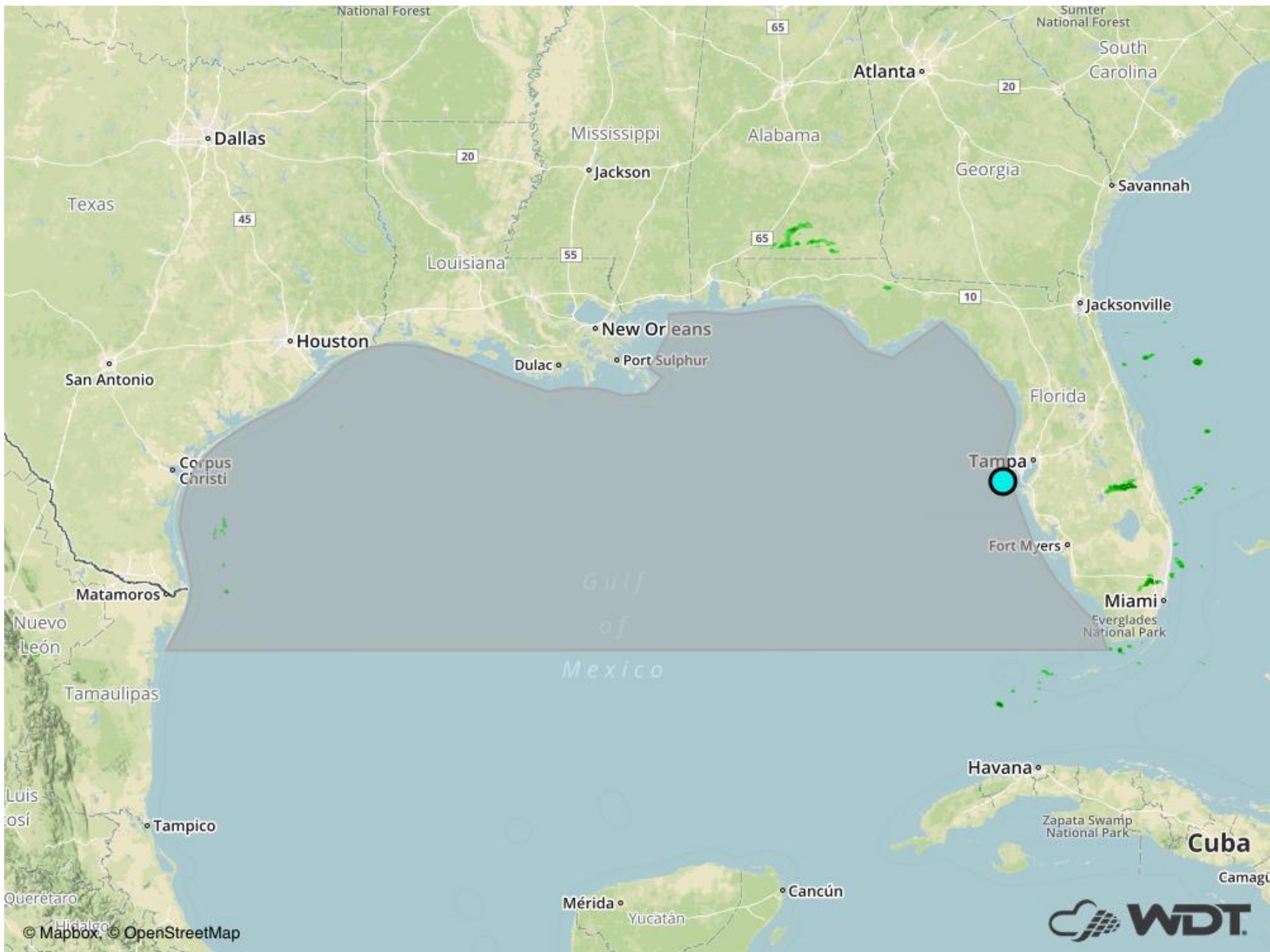
A WDT Discussion has been issued for Port of Tampa Fairway Anchorages

Good Day,



Port of Tampa Fairway Anchorages
WDT Discussion

A WeatherOps Forecaster has issued a WDT Discussion for WGMA's Port of Tampa Fairway Anchorages at Friday, February 9, 2018 5:55 am EST. [Monitor in real-time on WeatherOps Map for WGMA.](#)



forecaster@weatherops.com

© Weather Decision Technologies, Inc.

Gulf of Mexico Synopsis - February 9, 2018

The cold front that moved through the Gulf of Mexico yesterday will retreat northward as a warm front today. South of the warm front, winds will become southerly, with rain chances also increasing as deeper moisture moves into the region. The southerly flow will persist through Saturday before a cold front moves off the Texas and Louisiana coasts during the morning hours Sunday. The latest model guidance indicates that this front will move southeastward into early Monday before becoming stalled across the north-central Gulf later in the day. It will then gradually dissipate through the middle of next week of high pressure begins to build back into the region.

ECMWF surface winds, sea-level pressure, and 6-hour precipitation valid 1200 UTC February 9:

http://metgen-images.aws.wdtinc.com.s3.amazonaws.com/images/ehres/gom/2018020900/tp/2018020900_f12_gom_tp.gif

ECMWF surface winds, sea-level pressure, and 6-hour precipitation valid 1200 UTC February 10:

http://metgen-images.aws.wdtinc.com.s3.amazonaws.com/images/ehres/gom/2018020900/tp/2018020900_f36_gom_tp.gif

ECMWF surface winds, sea-level pressure, and 6-hour precipitation valid 1200 UTC February 11:

http://metgen-images.aws.wdtinc.com.s3.amazonaws.com/images/ehres/gom/2018020900/tp/2018020900_f60_gom_tp.gif