

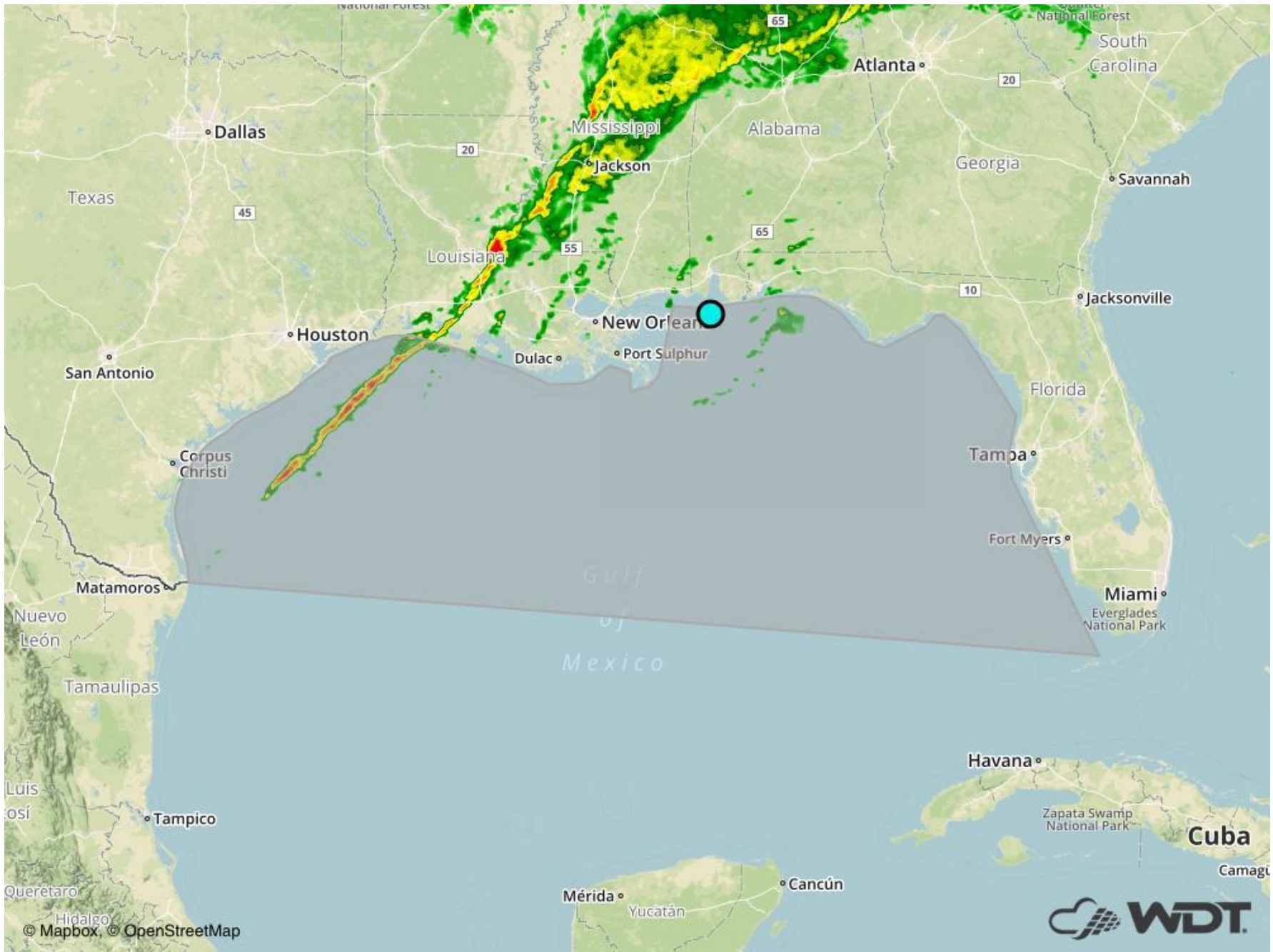
A WDT Discussion has been issued for Port of Mobile Fairway Anchorage

Good Day,



Port of Mobile Fairway Anchorage
WDT Discussion

A WeatherOps Forecaster has issued a WDT Discussion for WGMA's Port of Mobile Fairway Anchorage at Wednesday, December 20, 2017 4:40 am CST. [Monitor in real-time on WeatherOps Map for WGMA.](#)



forecaster@weatherops.com

© Weather Decision Technologies, Inc.

Gulf of Mexico Synopsis -December 20, 2017

High pressure will continue to slide eastwards today towards the Sargasso Sea as a weak cold front tracks across the western and central Gulf of Mexico. As this occurs moderate to sometimes fresh south to southwesterly winds will persist across the central and eastern Gulf through tonight with light to gentle west to northwesterly winds behind this front in the western Gulf. By late Thursday into Friday winds will become south to southeasterly at moderate to fresh speeds across the entire Gulf of Mexico as high pressure reestablishes itself. Then by Saturday another stronger cold front will enter the western Gulf of Mexico shifting winds to the northwest at strong speeds. This cold front is forecast to make its way into the eastern Gulf of Mexico by Sunday. Seas will remain at moderate levels through early Saturday with seas nearing rough levels, especially across the western Gulf later in the day Saturday into Sunday as the cold front tracks eastwards. There will be chances for showers and thunderstorms through Thursday as the first weaker cold front tracks across the region especially near the frontal boundary before things dry out as high pressure builds back into the region.

ECMWF surface winds, sea-level pressure, and 6-hour precipitation valid 1200 UTC December 20:

http://metgen-images.aws.wdtinc.com.s3.amazonaws.com/images/ehres/gom/2017122000/tp/2017122000_f12_gom_tp.gif

ECMWF surface winds, sea-level pressure, and 6-hour precipitation valid 1200 UTC December 21:

http://metgen-images.aws.wdtinc.com.s3.amazonaws.com/images/ehres/gom/2017122000/tp/2017122000_f36_gom_tp.gif

ECMWF surface winds, sea-level pressure, and 6-hour precipitation valid 1200 UTC December 22:

http://metgen-images.aws.wdtinc.com.s3.amazonaws.com/images/ehres/gom/2017122000/tp/2017122000_f60_gom_tp.gif

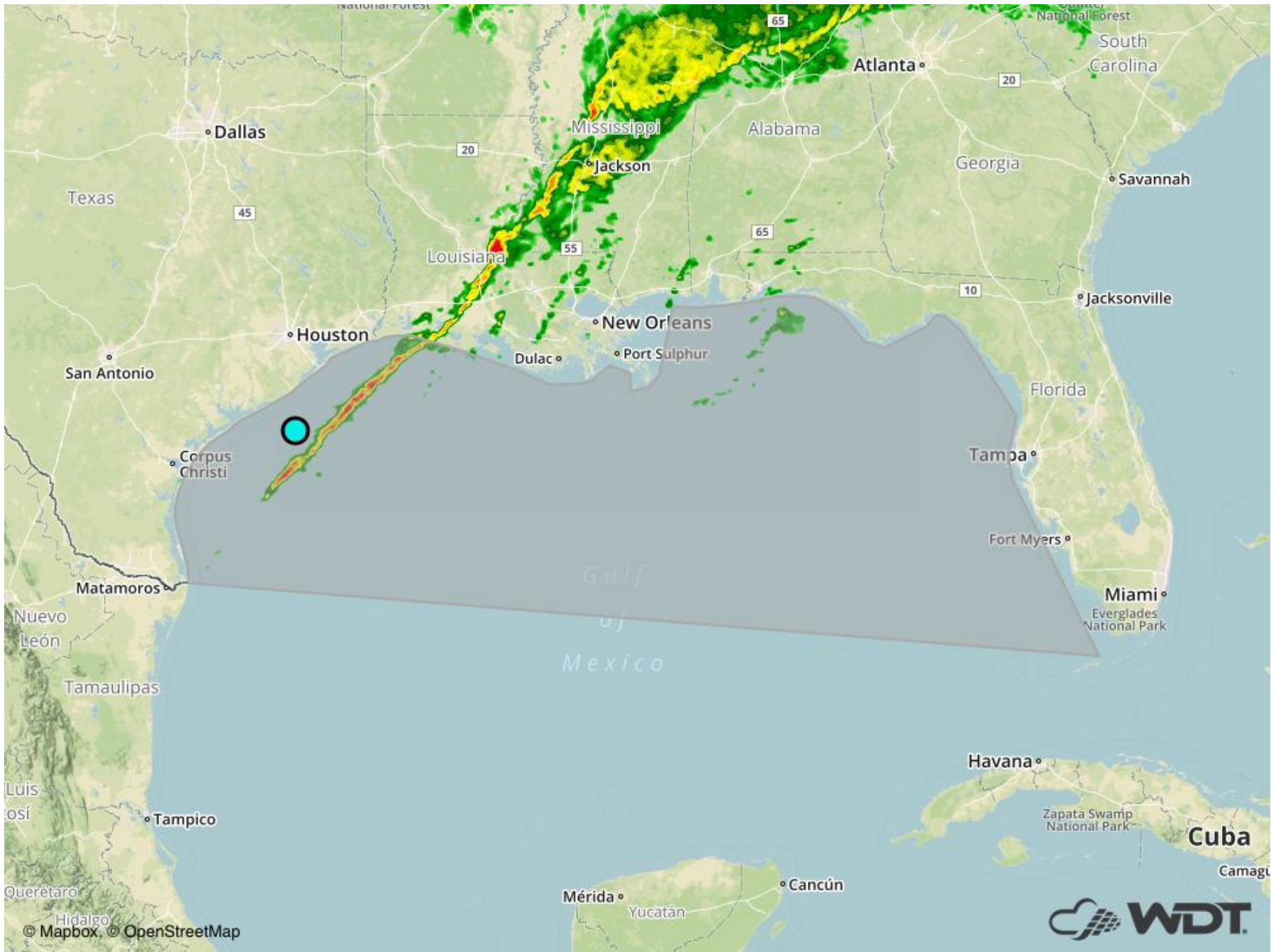
A WDT Discussion has been issued for Port of Point Comfort Fairway Anchorage

Good Day,



Port of Point Comfort Fairway Anchorage
WDT Discussion

A WeatherOps Forecaster has issued a WDT Discussion for WGMA's Port of Point Comfort Fairway Anchorage at Wednesday, December 20, 2017 4:40 am CST.
[Monitor in real-time on WeatherOps Map for WGMA.](#)



forecaster@weatherops.com

© Weather Decision Technologies, Inc.

Gulf of Mexico Synopsis -December 20, 2017

High pressure will continue to slide eastwards today towards the Sargasso Sea as a weak cold front tracks across the western and central Gulf of Mexico. As this occurs moderate to sometimes fresh south to southwesterly winds will persist across the central and eastern Gulf through tonight with light to gentle west to northwesterly winds behind this front in the western Gulf. By late Thursday into Friday winds will become south to southeasterly at moderate to fresh speeds across the entire Gulf of Mexico as high pressure reestablishes itself. Then by Saturday another stronger cold front will enter the western Gulf of Mexico shifting winds to the northwest at strong speeds. This cold front is forecast to make its way into the eastern Gulf of Mexico by Sunday. Seas will remain at moderate levels through early Saturday with seas nearing rough levels, especially across the western Gulf later in the day Saturday into Sunday as the cold front tracks eastwards. There will be chances for showers and thunderstorms through Thursday as the first weaker cold front tracks across the region especially near the frontal boundary before things dry out as high pressure builds back into the region.

ECMWF surface winds, sea-level pressure, and 6-hour precipitation valid 1200 UTC December 20:

http://metgen-images.aws.wdtinc.com.s3.amazonaws.com/images/ehres/gom/2017122000/tp/2017122000_f12_gom_tp.gif

ECMWF surface winds, sea-level pressure, and 6-hour precipitation valid 1200 UTC December 21:

http://metgen-images.aws.wdtinc.com.s3.amazonaws.com/images/ehres/gom/2017122000/tp/2017122000_f36_gom_tp.gif

ECMWF surface winds, sea-level pressure, and 6-hour precipitation valid 1200 UTC December 22:

http://metgen-images.aws.wdtinc.com.s3.amazonaws.com/images/ehres/gom/2017122000/tp/2017122000_f60_gom_tp.gif

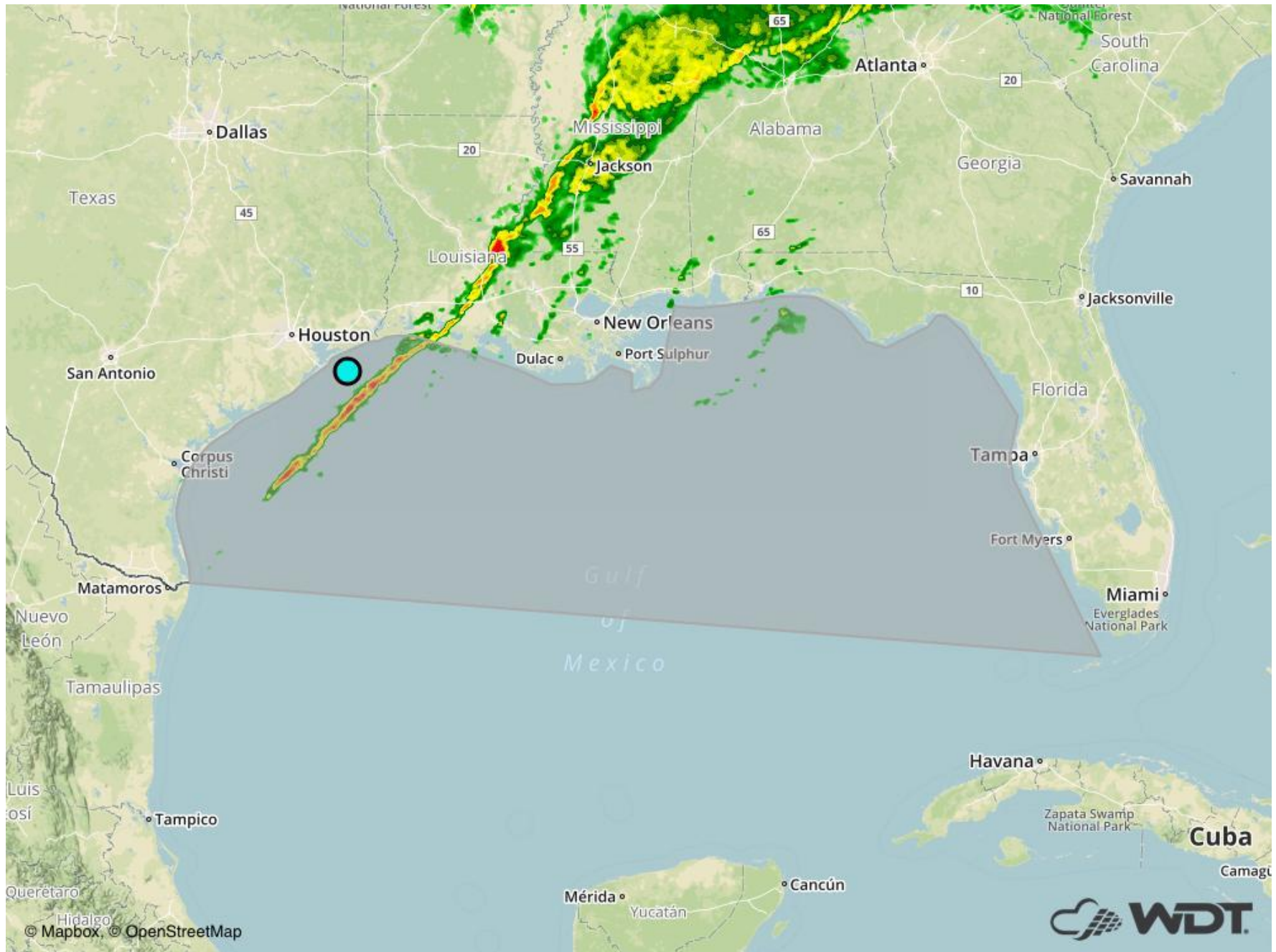
A WDT Discussion has been issued for Galveston Anchorage

Good Day,



Galveston Anchorage
WDT Discussion

A WeatherOps Forecaster has issued a WDT Discussion for WGMA's Galveston Anchorage at Wednesday, December 20, 2017 4:40 am CST. [Monitor in real-time on WeatherOps Map for WGMA.](#)



forecaster@weatherops.com

© Weather Decision Technologies, Inc.

Gulf of Mexico Synopsis -December 20, 2017

High pressure will continue to slide eastwards today towards the Sargasso Sea as a weak cold front tracks across the western and central Gulf of Mexico. As this occurs moderate to sometimes fresh south to southwesterly winds will persist across the central and eastern Gulf through tonight with light to gentle west to northwesterly winds behind this front in the western Gulf. By late Thursday into Friday winds will become south to southeasterly at moderate to fresh speeds across the entire Gulf of Mexico as high pressure reestablishes itself. Then by Saturday another stronger cold front will enter the western Gulf of Mexico shifting winds to the northwest at strong speeds. This cold front is forecast to make its way into the eastern Gulf of Mexico by Sunday. Seas will remain at moderate levels through early Saturday with seas nearing rough levels, especially across the western Gulf later in the day Saturday into Sunday as the cold front tracks eastwards. There will be chances for showers and thunderstorms through Thursday as the first weaker cold front tracks across the region especially near the frontal boundary before things dry out as high pressure builds back into the region.

ECMWF surface winds, sea-level pressure, and 6-hour precipitation valid 1200 UTC December 20:

http://metgen-images.aws.wdtinc.com.s3.amazonaws.com/images/ehres/gom/2017122000/tp/2017122000_f12_gom_tp.gif

ECMWF surface winds, sea-level pressure, and 6-hour precipitation valid 1200 UTC December 21:

http://metgen-images.aws.wdtinc.com.s3.amazonaws.com/images/ehres/gom/2017122000/tp/2017122000_f36_gom_tp.gif

ECMWF surface winds, sea-level pressure, and 6-hour precipitation valid 1200 UTC December 22:

http://metgen-images.aws.wdtinc.com.s3.amazonaws.com/images/ehres/gom/2017122000/tp/2017122000_f60_gom_tp.gif

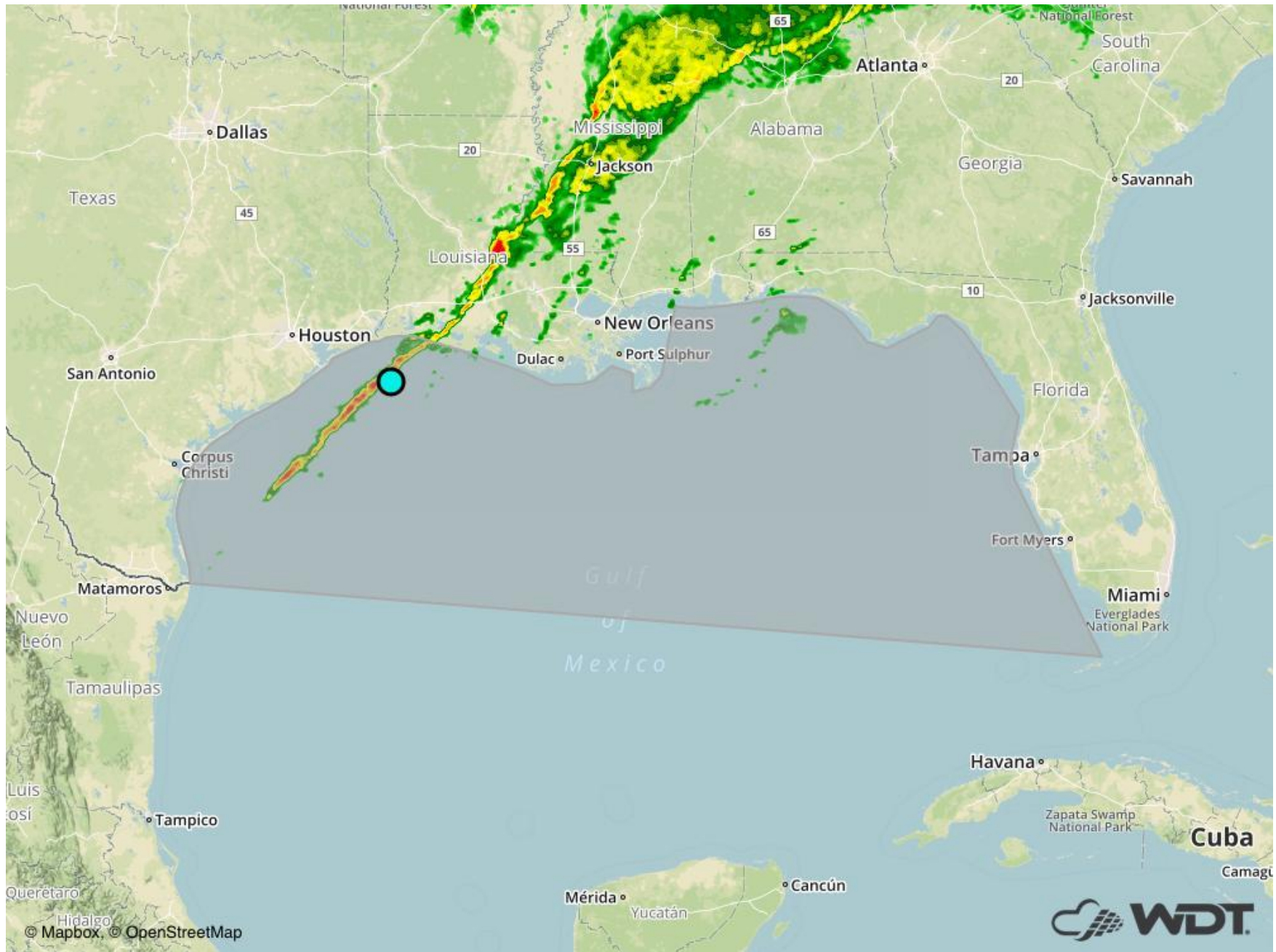
A WDT Discussion has been issued for Port of Beaumont & Port Arthur Fairway Anchor

Good Day,



Port of Beaumont & Port Arthur Fairway Anchor
WDT Discussion

A WeatherOps Forecaster has issued a WDT Discussion for WGMA's Port of Beaumont & Port Arthur Fairway Anchor at Wednesday, December 20, 2017 4:40 am CST. [Monitor in real-time on WeatherOps Map for WGMA.](#)



forecaster@weatherops.com

© Weather Decision Technologies, Inc.

Gulf of Mexico Synopsis -December 20, 2017

High pressure will continue to slide eastwards today towards the Sargasso Sea as a weak cold front tracks across the western and central Gulf of Mexico. As this occurs moderate to sometimes fresh south to southwesterly winds will persist across the central and eastern Gulf through tonight with light to gentle west to northwesterly winds behind this front in the western Gulf. By late Thursday into Friday winds will become south to southeasterly at moderate to fresh speeds across the entire Gulf of Mexico as high pressure reestablishes itself. Then by Saturday another stronger cold front will enter the western Gulf of Mexico shifting winds to the northwest at strong speeds. This cold front is forecast to make its way into the eastern Gulf of Mexico by Sunday. Seas will remain at moderate levels through early Saturday with seas nearing rough levels, especially across the western Gulf later in the day Saturday into Sunday as the cold front tracks eastwards. There will be chances for showers and thunderstorms through Thursday as the first weaker cold front tracks across the region especially near the frontal boundary before things dry out as high pressure builds back into the region.

ECMWF surface winds, sea-level pressure, and 6-hour precipitation valid 1200 UTC December 20:

http://metgen-images.aws.wdtinc.com.s3.amazonaws.com/images/ehres/gom/2017122000/tp/2017122000_f12_gom_tp.gif

ECMWF surface winds, sea-level pressure, and 6-hour precipitation valid 1200 UTC December 21:

http://metgen-images.aws.wdtinc.com.s3.amazonaws.com/images/ehres/gom/2017122000/tp/2017122000_f36_gom_tp.gif

ECMWF surface winds, sea-level pressure, and 6-hour precipitation valid 1200 UTC December 22:

http://metgen-images.aws.wdtinc.com.s3.amazonaws.com/images/ehres/gom/2017122000/tp/2017122000_f60_gom_tp.gif

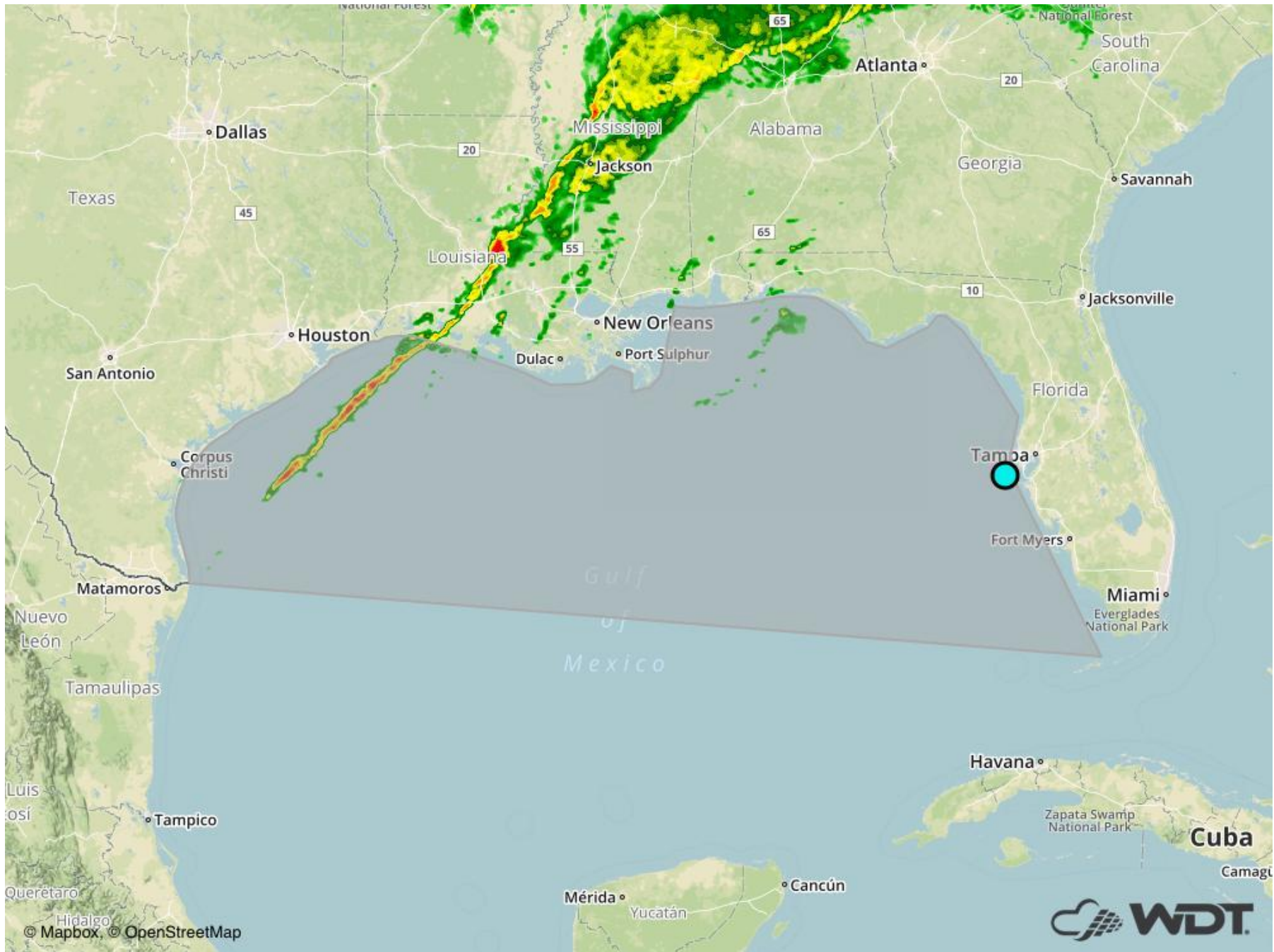
A WDT Discussion has been issued for Port of Tampa Fairway Anchorages

Good Day,



Port of Tampa Fairway Anchorages
WDT Discussion

A WeatherOps Forecaster has issued a WDT Discussion for WGMA's Port of Tampa Fairway Anchorages at Wednesday, December 20, 2017 5:40 am EST. [Monitor in real-time on WeatherOps Map for WGMA.](#)



forecaster@weatherops.com

© Weather Decision Technologies, Inc.

Gulf of Mexico Synopsis -December 20, 2017

High pressure will continue to slide eastwards today towards the Sargasso Sea as a weak cold front tracks across the western and central Gulf of Mexico. As this occurs moderate to sometimes fresh south to southwesterly winds will persist across the central and eastern Gulf through tonight with light to gentle west to northwesterly winds behind this front in the western Gulf. By late Thursday into Friday winds will become south to southeasterly at moderate to fresh speeds across the entire Gulf of Mexico as high pressure reestablishes itself. Then by Saturday another stronger cold front will enter the western Gulf of Mexico shifting winds to the northwest at strong speeds. This cold front is forecast to make its way into the eastern Gulf of Mexico by Sunday. Seas will remain at moderate levels through early Saturday with seas nearing rough levels, especially across the western Gulf later in the day Saturday into Sunday as the cold front tracks eastwards. There will be chances for showers and thunderstorms through Thursday as the first weaker cold front tracks across the region especially near the frontal boundary before things dry out as high pressure builds back into the region.

ECMWF surface winds, sea-level pressure, and 6-hour precipitation valid 1200 UTC December 20:

http://metgen-images.aws.wdtinc.com.s3.amazonaws.com/images/ehres/gom/2017122000/tp/2017122000_f12_gom_tp.gif

ECMWF surface winds, sea-level pressure, and 6-hour precipitation valid 1200 UTC December 21:

http://metgen-images.aws.wdtinc.com.s3.amazonaws.com/images/ehres/gom/2017122000/tp/2017122000_f36_gom_tp.gif

ECMWF surface winds, sea-level pressure, and 6-hour precipitation valid 1200 UTC December 22:

http://metgen-images.aws.wdtinc.com.s3.amazonaws.com/images/ehres/gom/2017122000/tp/2017122000_f60_gom_tp.gif

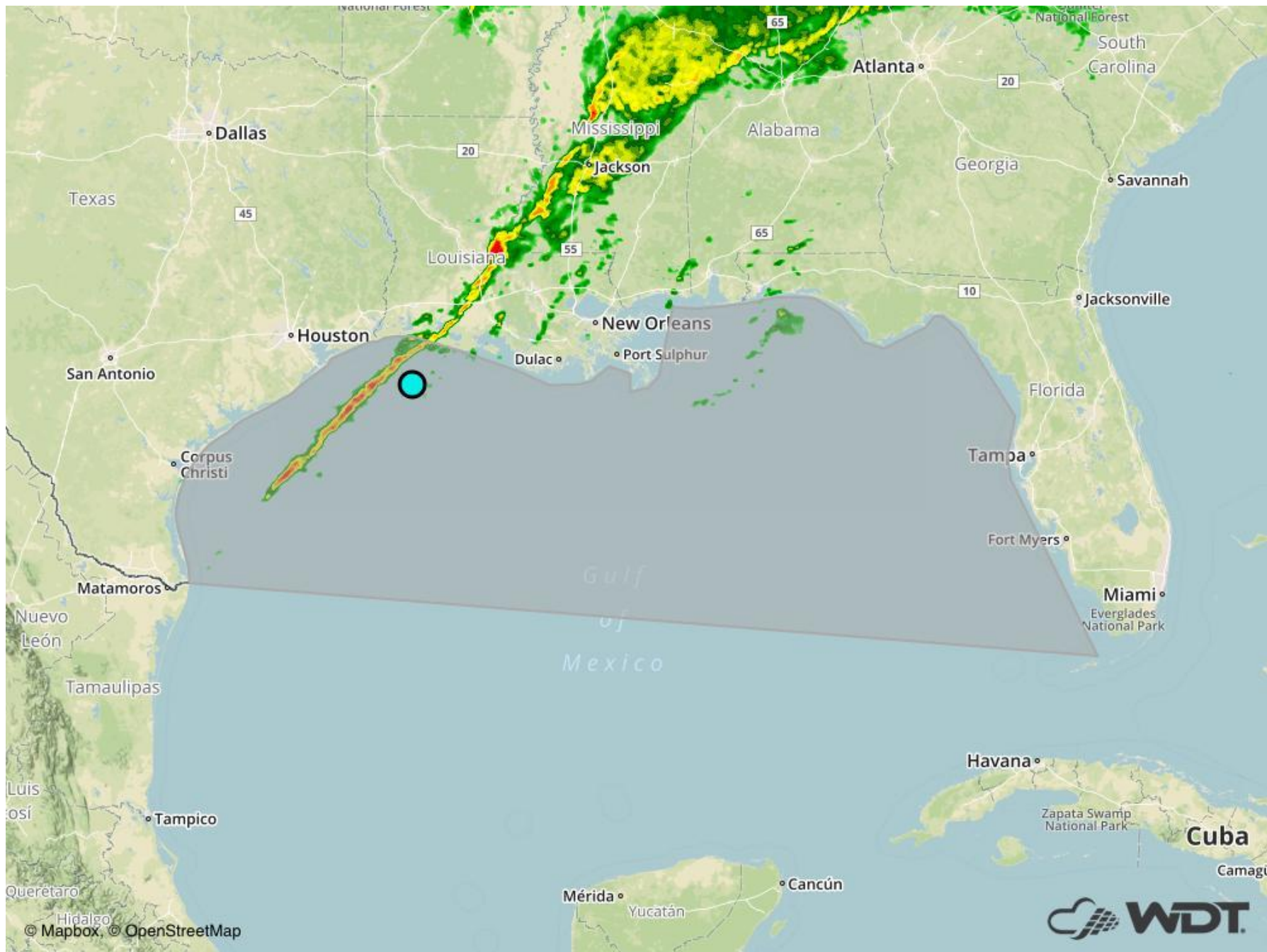
A WDT Discussion has been issued for Port of Lake Charles Fairway Anchorage

Good Day,



Port of Lake Charles Fairway Anchorage
WDT Discussion

A WeatherOps Forecaster has issued a WDT Discussion for WGMA's Port of Lake Charles Fairway Anchorage at Wednesday, December 20, 2017 4:40 am CST.
[Monitor in real-time on WeatherOps Map for WGMA.](#)



forecaster@weatherops.com

© Weather Decision Technologies, Inc.

Gulf of Mexico Synopsis -December 20, 2017

High pressure will continue to slide eastwards today towards the Sargasso Sea as a weak cold front tracks across the western and central Gulf of Mexico. As this occurs moderate to sometimes fresh south to southwesterly winds will persist across the central and eastern Gulf through tonight with light to gentle west to northwesterly winds behind this front in the western Gulf. By late Thursday into Friday winds will become south to southeasterly at moderate to fresh speeds across the entire Gulf of Mexico as high pressure reestablishes itself. Then by Saturday another stronger cold front will enter the western Gulf of Mexico shifting winds to the northwest at strong speeds. This cold front is forecast to make its way into the eastern Gulf of Mexico by Sunday. Seas will remain at moderate levels through early Saturday with seas nearing rough levels, especially across the western Gulf later in the day Saturday into Sunday as the cold front tracks eastwards. There will be chances for showers and thunderstorms through Thursday as the first weaker cold front tracks across the region especially near the frontal boundary before things dry out as high pressure builds back into the region.

ECMWF surface winds, sea-level pressure, and 6-hour precipitation valid 1200 UTC December 20:

http://metgen-images.aws.wdtinc.com.s3.amazonaws.com/images/ehres/gom/2017122000/tp/2017122000_f12_gom_tp.gif

ECMWF surface winds, sea-level pressure, and 6-hour precipitation valid 1200 UTC December 21:

http://metgen-images.aws.wdtinc.com.s3.amazonaws.com/images/ehres/gom/2017122000/tp/2017122000_f36_gom_tp.gif

ECMWF surface winds, sea-level pressure, and 6-hour precipitation valid 1200 UTC December 22:

http://metgen-images.aws.wdtinc.com.s3.amazonaws.com/images/ehres/gom/2017122000/tp/2017122000_f60_gom_tp.gif

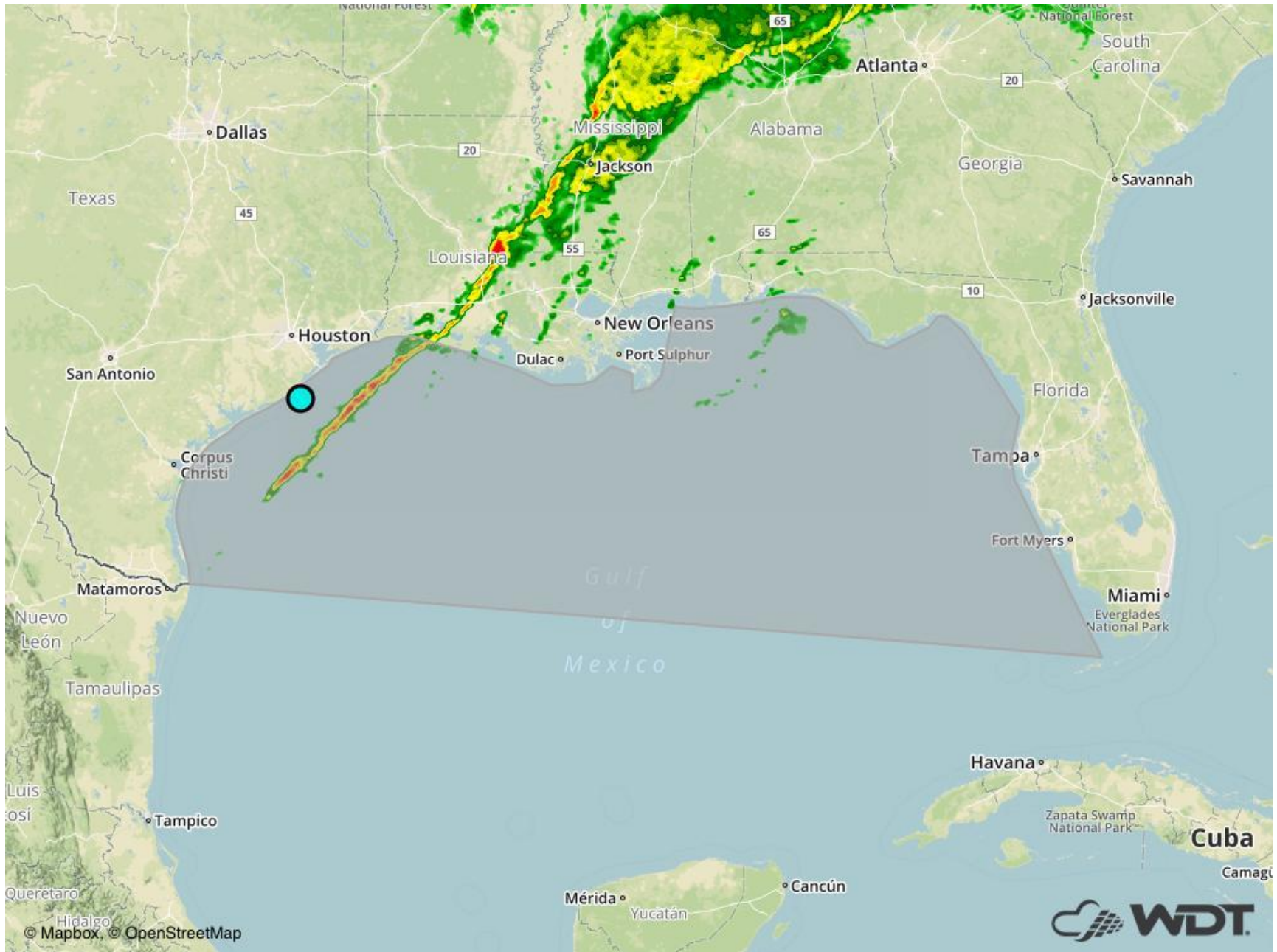
A WDT Discussion has been issued for Port of Freeport Fairway Anchorage

Good Day,



Port of Freeport Fairway Anchorage
WDT Discussion

A WeatherOps Forecaster has issued a WDT Discussion for WGMA's Port of Freeport Fairway Anchorage at Wednesday, December 20, 2017 4:40 am CST.
[Monitor in real-time on WeatherOps Map for WGMA.](#)



forecaster@weatherops.com

© Weather Decision Technologies, Inc.

Gulf of Mexico Synopsis -December 20, 2017

High pressure will continue to slide eastwards today towards the Sargasso Sea as a weak cold front tracks across the western and central Gulf of Mexico. As this occurs moderate to sometimes fresh south to southwesterly winds will persist across the central and eastern Gulf through tonight with light to gentle west to northwesterly winds behind this front in the western Gulf. By late Thursday into Friday winds will become south to southeasterly at moderate to fresh speeds across the entire Gulf of Mexico as high pressure reestablishes itself. Then by Saturday another stronger cold front will enter the western Gulf of Mexico shifting winds to the northwest at strong speeds. This cold front is forecast to make its way into the eastern Gulf of Mexico by Sunday. Seas will remain at moderate levels through early Saturday with seas nearing rough levels, especially across the western Gulf later in the day Saturday into Sunday as the cold front tracks eastwards. There will be chances for showers and thunderstorms through Thursday as the first weaker cold front tracks across the region especially near the frontal boundary before things dry out as high pressure builds back into the region.

ECMWF surface winds, sea-level pressure, and 6-hour precipitation valid 1200 UTC December 20:

http://metgen-images.aws.wdtinc.com.s3.amazonaws.com/images/ehres/gom/2017122000/tp/2017122000_f12_gom_tp.gif

ECMWF surface winds, sea-level pressure, and 6-hour precipitation valid 1200 UTC December 21:

http://metgen-images.aws.wdtinc.com.s3.amazonaws.com/images/ehres/gom/2017122000/tp/2017122000_f36_gom_tp.gif

ECMWF surface winds, sea-level pressure, and 6-hour precipitation valid 1200 UTC December 22:

http://metgen-images.aws.wdtinc.com.s3.amazonaws.com/images/ehres/gom/2017122000/tp/2017122000_f60_gom_tp.gif

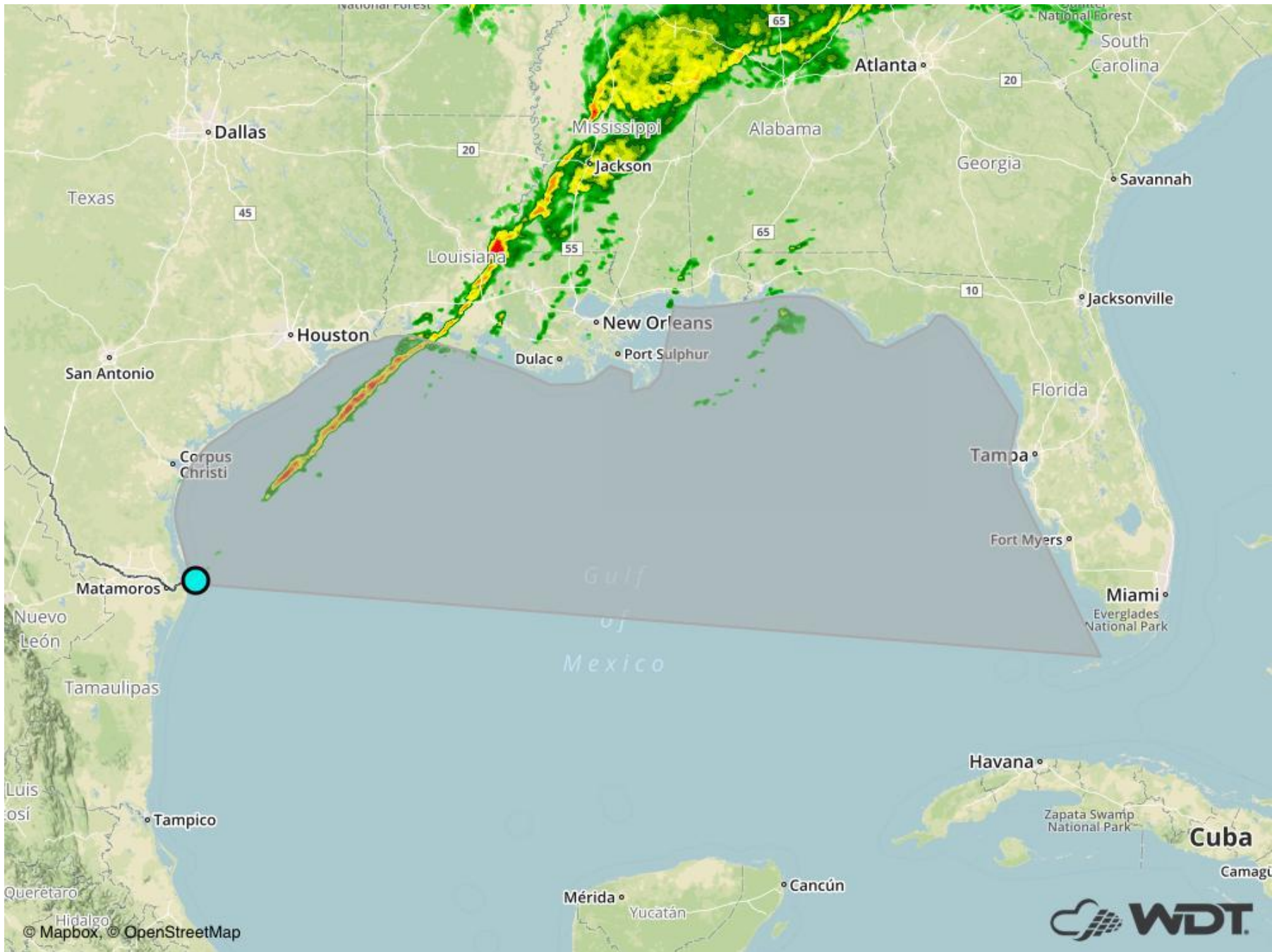
A WDT Discussion has been issued for Port of Brownsville Fairway Anchorage

Good Day,



Port of Brownsville Fairway Anchorage
WDT Discussion

A WeatherOps Forecaster has issued a WDT Discussion for WGMA's Port of Brownsville Fairway Anchorage at Wednesday, December 20, 2017 4:40 am CST. [Monitor in real-time on WeatherOps Map for WGMA.](#)



forecaster@weatherops.com

© Weather Decision Technologies, Inc.

Gulf of Mexico Synopsis -December 20, 2017

High pressure will continue to slide eastwards today towards the Sargasso Sea as a weak cold front tracks across the western and central Gulf of Mexico. As this occurs moderate to sometimes fresh south to southwesterly winds will persist across the central and eastern Gulf through tonight with light to gentle west to northwesterly winds behind this front in the western Gulf. By late Thursday into Friday winds will become south to southeasterly at moderate to fresh speeds across the entire Gulf of Mexico as high pressure reestablishes itself. Then by Saturday another stronger cold front will enter the western Gulf of Mexico shifting winds to the northwest at strong speeds. This cold front is forecast to make its way into the eastern Gulf of Mexico by Sunday. Seas will remain at moderate levels through early Saturday with seas nearing rough levels, especially across the western Gulf later in the day Saturday into Sunday as the cold front tracks eastwards. There will be chances for showers and thunderstorms through Thursday as the first weaker cold front tracks across the region especially near the frontal boundary before things dry out as high pressure builds back into the region.

ECMWF surface winds, sea-level pressure, and 6-hour precipitation valid 1200 UTC December 20:

http://metgen-images.aws.wdtinc.com.s3.amazonaws.com/images/ehres/gom/2017122000/tp/2017122000_f12_gom_tp.gif

ECMWF surface winds, sea-level pressure, and 6-hour precipitation valid 1200 UTC December 21:

http://metgen-images.aws.wdtinc.com.s3.amazonaws.com/images/ehres/gom/2017122000/tp/2017122000_f36_gom_tp.gif

ECMWF surface winds, sea-level pressure, and 6-hour precipitation valid 1200 UTC December 22:

http://metgen-images.aws.wdtinc.com.s3.amazonaws.com/images/ehres/gom/2017122000/tp/2017122000_f60_gom_tp.gif