

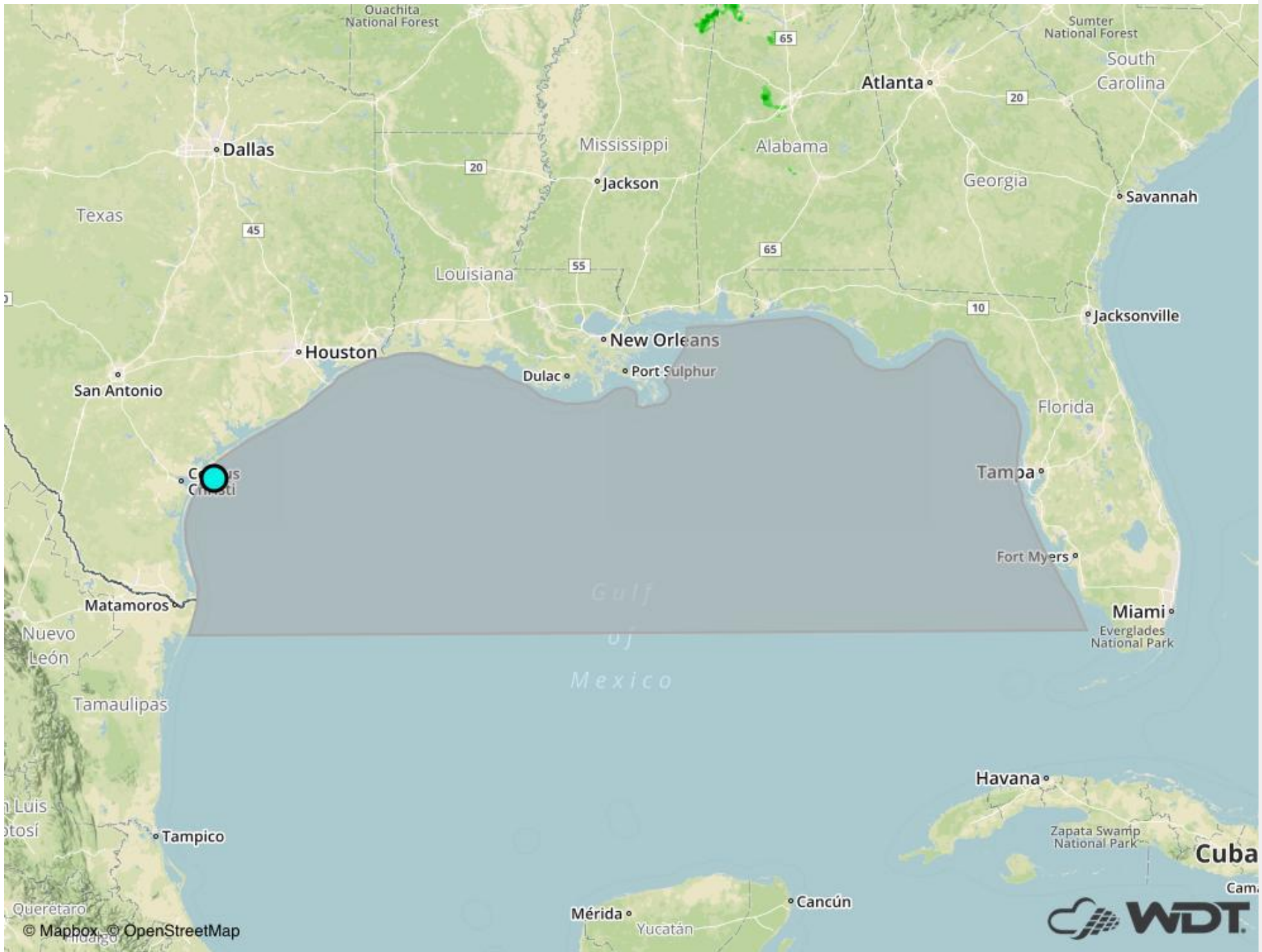
A WDT Discussion has been issued for Port of Corpus Christi Fairway Anchorage

Good Day,



Port of Corpus Christi Fairway Anchorage
WDT Discussion

A WeatherOps Forecaster has issued a WDT Discussion for WGMA's Port of Corpus Christi Fairway Anchorage at Friday, March 23, 2018 5:50 am CDT. [Monitor in real-time on WeatherOps Map for WGMA.](#)



forecaster@weatherops.com

© Weather Decision Technologies, Inc.

Gulf of Mexico Synopsis - March 23, 2018

An area of low pressure developing across the south-central Plains will begin to move eastward and allow for winds across the Gulf to veer to a more southerly to southeasterly direction today. Intermittent periods of enhanced winds and seas, mainly across the western and central Gulf, will be possible over the next several days as the low-level jet enhances across the southern Plains. The first round of enhanced conditions looks likely to occur later tonight through Saturday morning, with winds and seas becoming slightly elevated. Thereafter, conditions will relax and slight to moderate seas and minimal chances of precipitation can be expected through the weekend. However, by late Monday, an area of high pressure centered over southeastern Canada will begin to strengthen, allowing the pressure gradient across the Gulf to tighten, and in turn lead to enhanced winds and seas from Tuesday to Wednesday.

ECMWF surface winds, sea-level pressure, and 6-hour precipitation valid 1200 UTC March 23:

http://metgen-images.aws.wdtinc.com.s3.amazonaws.com/images/ehres/gom/2018032300/tp/2018032300_f12_gom_tp.gif

ECMWF surface winds, sea-level pressure, and 6-hour precipitation valid 1200 UTC March 24:

http://metgen-images.aws.wdtinc.com.s3.amazonaws.com/images/ehres/gom/2018032300/tp/2018032300_f36_gom_tp.gif

ECMWF surface winds, sea-level pressure, and 6-hour precipitation valid 1200 UTC March 25:

http://metgen-images.aws.wdtinc.com.s3.amazonaws.com/images/ehres/gom/2018032300/tp/2018032300_f60_gom_tp.gif

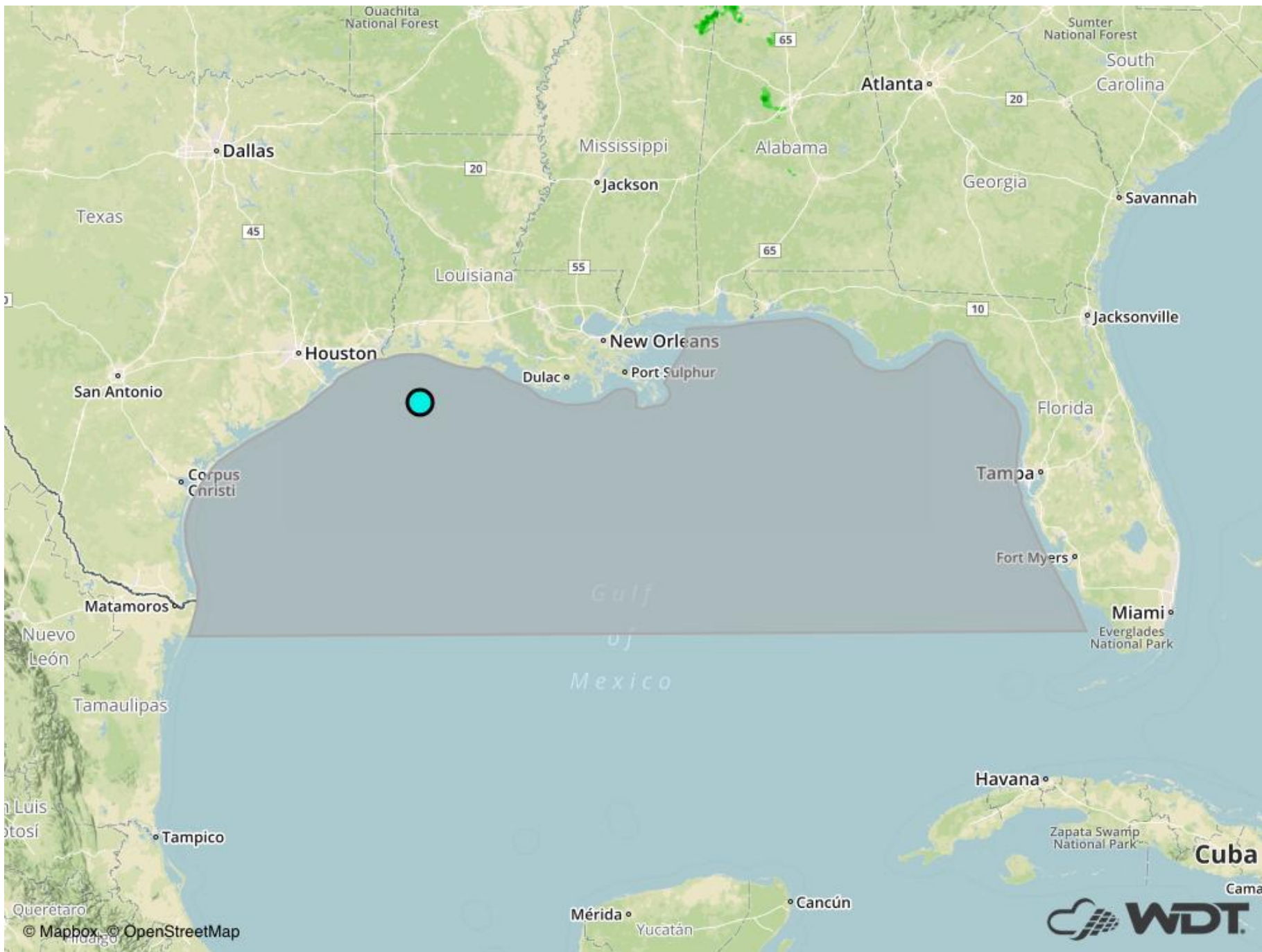
A WDT Discussion has been issued for Port of Lake Charles Fairway Anchorage

Good Day,



Port of Lake Charles Fairway Anchorage
WDT Discussion

A WeatherOps Forecaster has issued a WDT Discussion for WGMA's Port of Lake Charles Fairway Anchorage at Friday, March 23, 2018 5:50 am CDT. [Monitor in real-time on WeatherOps Map for WGMA.](#)



forecaster@weatherops.com

© Weather Decision Technologies, Inc.

Gulf of Mexico Synopsis - March 23, 2018

An area of low pressure developing across the south-central Plains will begin to move eastward and allow for winds across the Gulf to veer to a more southerly to southeasterly direction today. Intermittent periods of enhanced winds and seas, mainly across the western and central Gulf, will be possible over the next several days as the low-level jet enhances across the southern Plains. The first round of enhanced conditions looks likely to occur later tonight through Saturday morning, with winds and seas becoming slightly elevated. Thereafter, conditions will relax and slight to moderate seas and minimal chances of precipitation can be expected through the weekend. However, by late Monday, an area of high pressure centered over southeastern Canada will begin to strengthen, allowing the pressure gradient across the Gulf to tighten, and in turn lead to enhanced winds and seas from Tuesday to Wednesday.

ECMWF surface winds, sea-level pressure, and 6-hour precipitation valid 1200 UTC March 23:

http://metgen-images.aws.wdtinc.com.s3.amazonaws.com/images/ehres/gom/2018032300/tp/2018032300_f12_gom_tp.gif

ECMWF surface winds, sea-level pressure, and 6-hour precipitation valid 1200 UTC March 24:

http://metgen-images.aws.wdtinc.com.s3.amazonaws.com/images/ehres/gom/2018032300/tp/2018032300_f36_gom_tp.gif

ECMWF surface winds, sea-level pressure, and 6-hour precipitation valid 1200 UTC March 25:

http://metgen-images.aws.wdtinc.com.s3.amazonaws.com/images/ehres/gom/2018032300/tp/2018032300_f60_gom_tp.gif

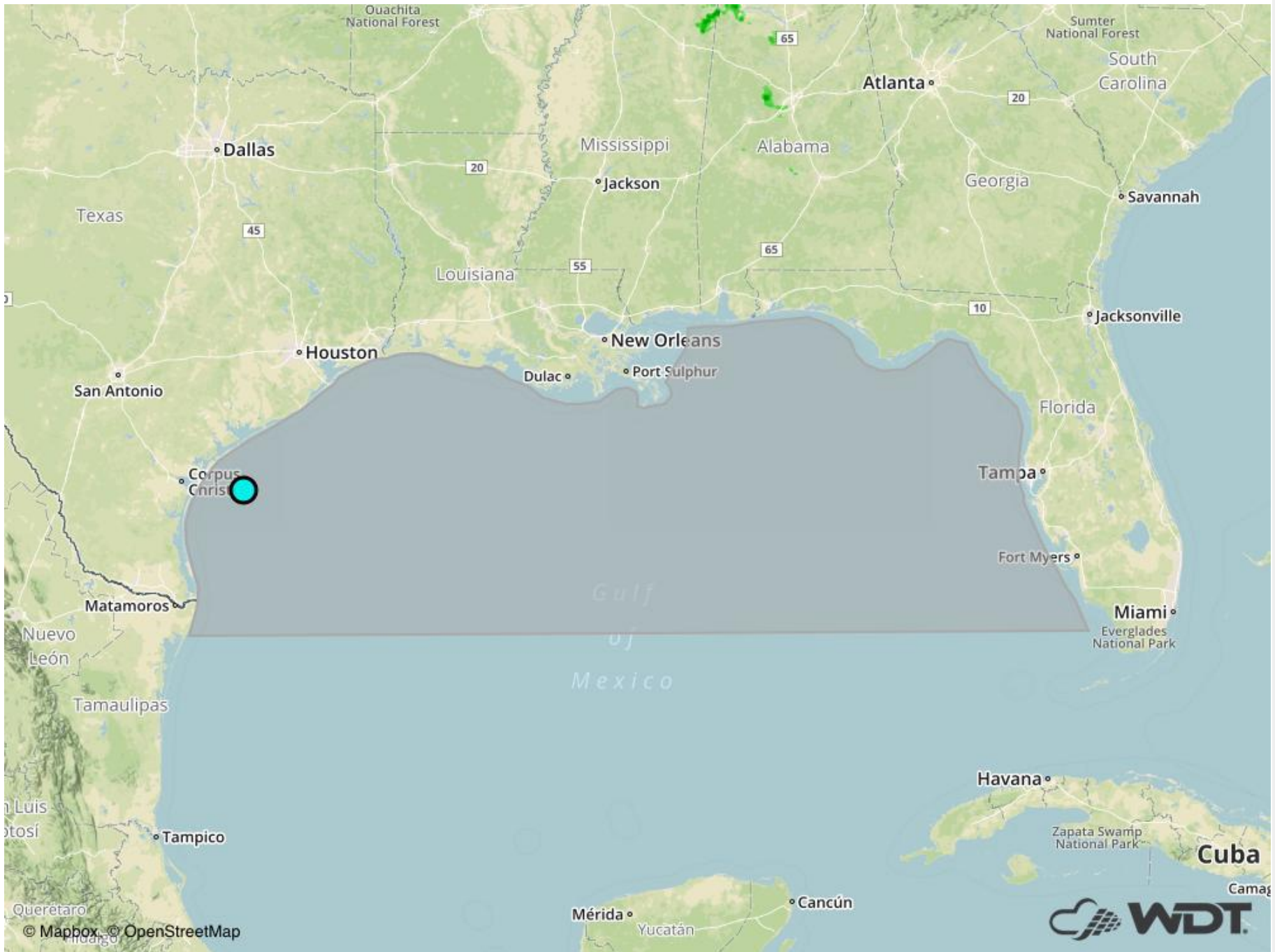
A WDT Discussion has been issued for Corpus Christi Offshore Lightering Area

Good Day,



Corpus Christi Offshore Lightering Area
WDT Discussion

A WeatherOps Forecaster has issued a WDT Discussion for WGMA's Corpus Christi Offshore Lightering Area at Friday, March 23, 2018 5:50 am CDT. [Monitor in real-time on WeatherOps Map for WGMA.](#)



forecaster@weatherops.com

© Weather Decision Technologies, Inc.

Gulf of Mexico Synopsis - March 23, 2018

An area of low pressure developing across the south-central Plains will begin to move eastward and allow for winds across the Gulf to veer to a more southerly to southeasterly direction today. Intermittent periods of enhanced winds and seas, mainly across the western and central Gulf, will be possible over the next several days as the low-level jet enhances across the southern Plains. The first round of enhanced conditions looks likely to occur later tonight through Saturday morning, with winds and seas becoming slightly elevated. Thereafter, conditions will relax and slight to moderate seas and minimal chances of precipitation can be expected through the weekend. However, by late Monday, an area of high pressure centered over southeastern Canada will begin to strengthen, allowing the pressure gradient across the Gulf to tighten, and in turn lead to enhanced winds and seas from Tuesday to Wednesday.

ECMWF surface winds, sea-level pressure, and 6-hour precipitation valid 1200 UTC March 23:

http://metgen-images.aws.wdtinc.com.s3.amazonaws.com/images/ehres/gom/2018032300/tp/2018032300_f12_gom_tp.gif

ECMWF surface winds, sea-level pressure, and 6-hour precipitation valid 1200 UTC March 24:

http://metgen-images.aws.wdtinc.com.s3.amazonaws.com/images/ehres/gom/2018032300/tp/2018032300_f36_gom_tp.gif

ECMWF surface winds, sea-level pressure, and 6-hour precipitation valid 1200 UTC March 25:

http://metgen-images.aws.wdtinc.com.s3.amazonaws.com/images/ehres/gom/2018032300/tp/2018032300_f60_gom_tp.gif

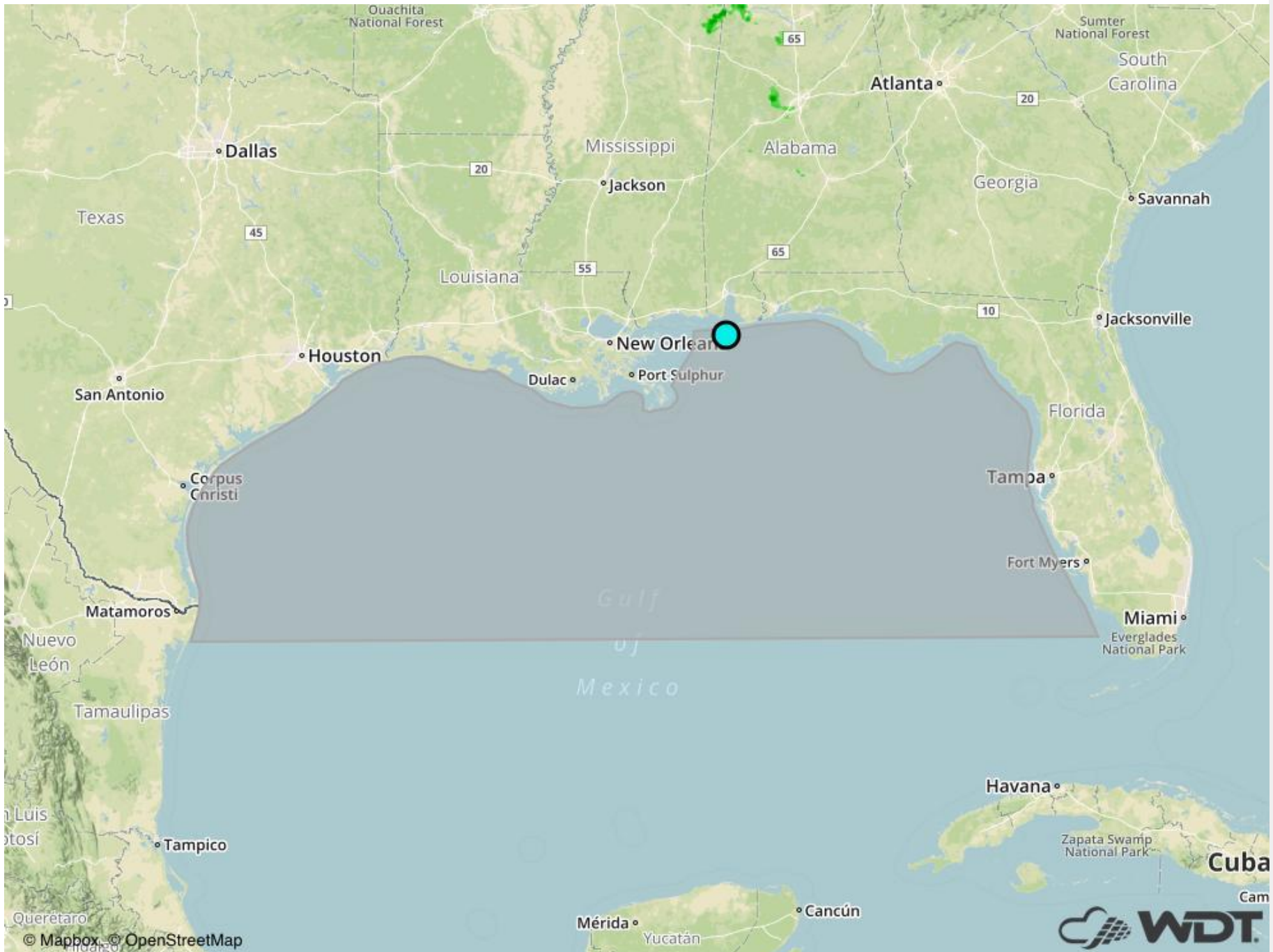
A WDT Discussion has been issued for Port of Mobile Fairway Anchorage

Good Day,



Port of Mobile Fairway Anchorage
WDT Discussion

A WeatherOps Forecaster has issued a WDT Discussion for WGMA's Port of Mobile Fairway Anchorage at Friday, March 23, 2018 5:50 am CDT. [Monitor in real-time on WeatherOps Map for WGMA.](#)



forecaster@weatherops.com

© Weather Decision Technologies, Inc.

Gulf of Mexico Synopsis - March 23, 2018

An area of low pressure developing across the south-central Plains will begin to move eastward and allow for winds across the Gulf to veer to a more southerly to southeasterly direction today. Intermittent periods of enhanced winds and seas, mainly across the western and central Gulf, will be possible over the next several days as the low-level jet enhances across the southern Plains. The first round of enhanced conditions looks likely to occur later tonight through Saturday morning, with winds and seas becoming slightly elevated. Thereafter, conditions will relax and slight to moderate seas and minimal chances of precipitation can be expected through the weekend. However, by late Monday, an area of high pressure centered over southeastern Canada will begin to strengthen, allowing the pressure gradient across the Gulf to tighten, and in turn lead to enhanced winds and seas from Tuesday to Wednesday.

ECMWF surface winds, sea-level pressure, and 6-hour precipitation valid 1200 UTC March 23:

http://metgen-images.aws.wdtinc.com.s3.amazonaws.com/images/ehres/gom/2018032300/tp/2018032300_f12_gom_tp.gif

ECMWF surface winds, sea-level pressure, and 6-hour precipitation valid 1200 UTC March 24:

http://metgen-images.aws.wdtinc.com.s3.amazonaws.com/images/ehres/gom/2018032300/tp/2018032300_f36_gom_tp.gif

ECMWF surface winds, sea-level pressure, and 6-hour precipitation valid 1200 UTC March 25:

http://metgen-images.aws.wdtinc.com.s3.amazonaws.com/images/ehres/gom/2018032300/tp/2018032300_f60_gom_tp.gif

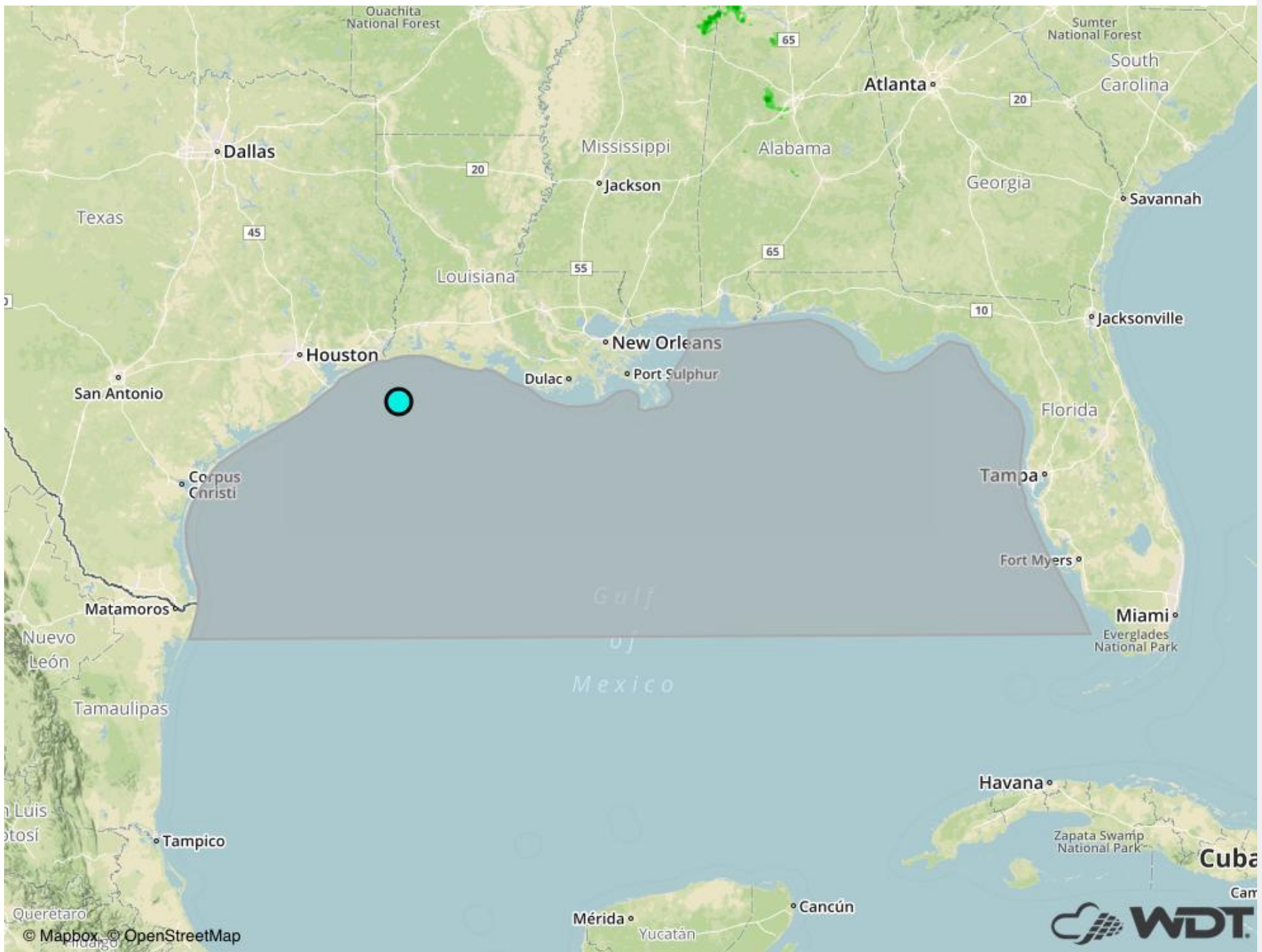
: A WDT Discussion has been issued for Port of Beaumont & Port Arthur Fairway Anchor

Good Day,



Port of Beaumont & Port Arthur Fairway Anchor
WDT Discussion

A WeatherOps Forecaster has issued a WDT Discussion for WGMA's Port of Beaumont & Port Arthur Fairway Anchor at Friday, March 23, 2018 5:50 am CDT. [Monitor in real-time on WeatherOps Map for WGMA.](#)



forecaster@weatherops.com

© Weather Decision Technologies, Inc.

Gulf of Mexico Synopsis - March 23, 2018

An area of low pressure developing across the south-central Plains will begin to move eastward and allow for winds across the Gulf to veer to a more southerly to southeasterly direction today. Intermittent periods of enhanced winds and seas, mainly across the western and central Gulf, will be possible over the next several days as the low-level jet enhances across the southern Plains. The first round of enhanced conditions looks likely to occur later tonight through Saturday morning, with winds and seas becoming slightly elevated. Thereafter, conditions will relax and slight to moderate seas and minimal chances of precipitation can be expected through the weekend. However, by late Monday, an area of high pressure centered over southeastern Canada will begin to strengthen, allowing the pressure gradient across the Gulf to tighten, and in turn lead to enhanced winds and seas from Tuesday to Wednesday.

ECMWF surface winds, sea-level pressure, and 6-hour precipitation valid 1200 UTC March 23:

http://metgen-images.aws.wdtinc.com.s3.amazonaws.com/images/ehres/gom/2018032300/tp/2018032300_f12_gom_tp.gif

ECMWF surface winds, sea-level pressure, and 6-hour precipitation valid 1200 UTC March 24:

http://metgen-images.aws.wdtinc.com.s3.amazonaws.com/images/ehres/gom/2018032300/tp/2018032300_f36_gom_tp.gif

ECMWF surface winds, sea-level pressure, and 6-hour precipitation valid 1200 UTC March 25:

http://metgen-images.aws.wdtinc.com.s3.amazonaws.com/images/ehres/gom/2018032300/tp/2018032300_f60_gom_tp.gif

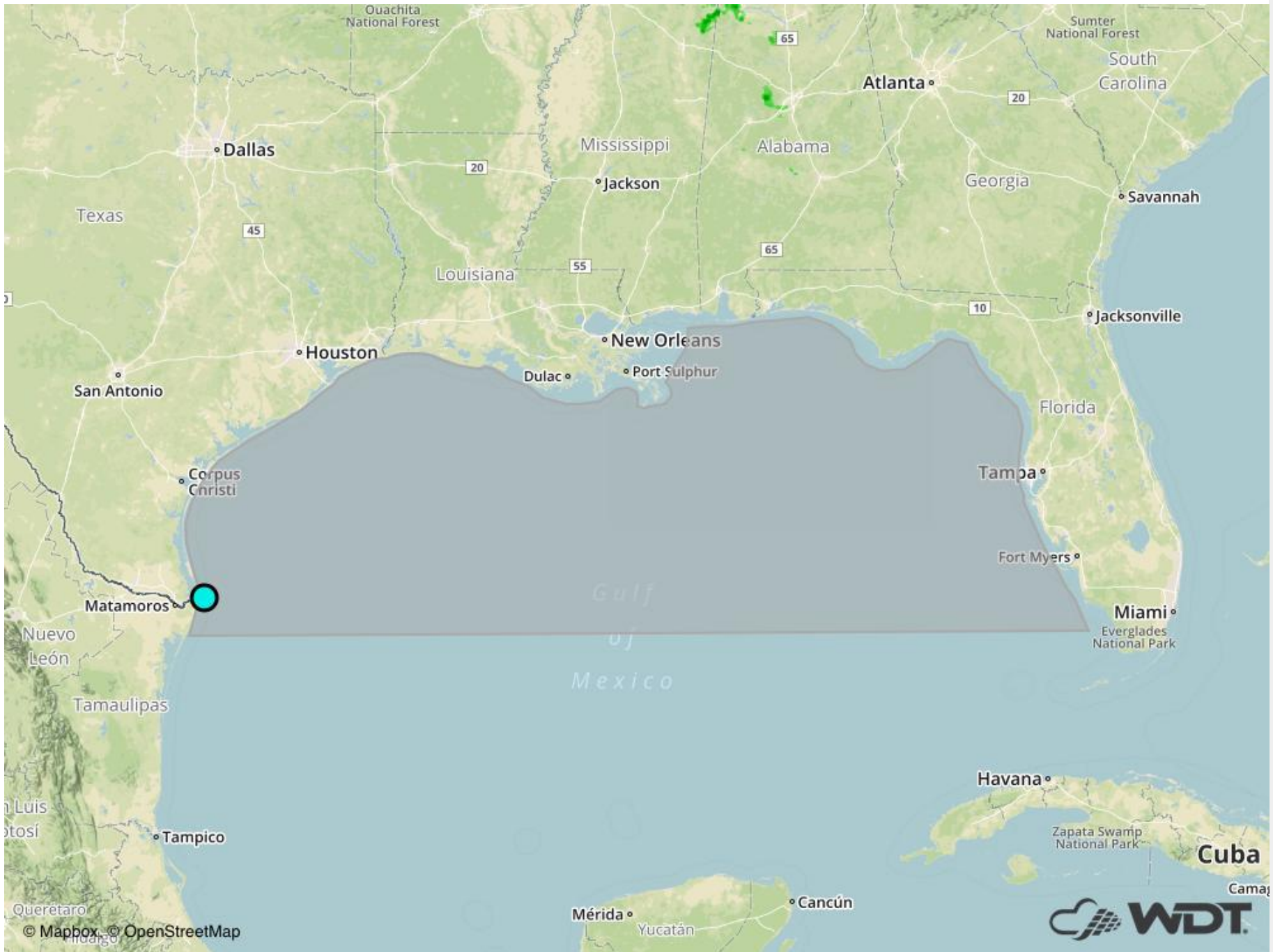
A WDT Discussion has been issued for Port of Brownsville Fairway Anchorage

Good Day,



Port of Brownsville Fairway Anchorage
WDT Discussion

A WeatherOps Forecaster has issued a WDT Discussion for WGMA's Port of Brownsville Fairway Anchorage at Friday, March 23, 2018 5:50 am CDT. [Monitor in real-time on WeatherOps Map for WGMA.](#)



forecaster@weatherops.com

© Weather Decision Technologies, Inc.

Gulf of Mexico Synopsis - March 23, 2018

An area of low pressure developing across the south-central Plains will begin to move eastward and allow for winds across the Gulf to veer to a more southerly to southeasterly direction today. Intermittent periods of enhanced winds and seas, mainly across the western and central Gulf, will be possible over the next several days as the low-level jet enhances across the southern Plains. The first round of enhanced conditions looks likely to occur later tonight through Saturday morning, with winds and seas becoming slightly elevated. Thereafter, conditions will relax and slight to moderate seas and minimal chances of precipitation can be expected through the weekend. However, by late Monday, an area of high pressure centered over southeastern Canada will begin to strengthen, allowing the pressure gradient across the Gulf to tighten, and in turn lead to enhanced winds and seas from Tuesday to Wednesday.

ECMWF surface winds, sea-level pressure, and 6-hour precipitation valid 1200 UTC March 23:

http://metgen-images.aws.wdtinc.com.s3.amazonaws.com/images/ehres/gom/2018032300/tp/2018032300_f12_gom_tp.gif

ECMWF surface winds, sea-level pressure, and 6-hour precipitation valid 1200 UTC March 24:

http://metgen-images.aws.wdtinc.com.s3.amazonaws.com/images/ehres/gom/2018032300/tp/2018032300_f36_gom_tp.gif

ECMWF surface winds, sea-level pressure, and 6-hour precipitation valid 1200 UTC March 25:

http://metgen-images.aws.wdtinc.com.s3.amazonaws.com/images/ehres/gom/2018032300/tp/2018032300_f60_gom_tp.gif

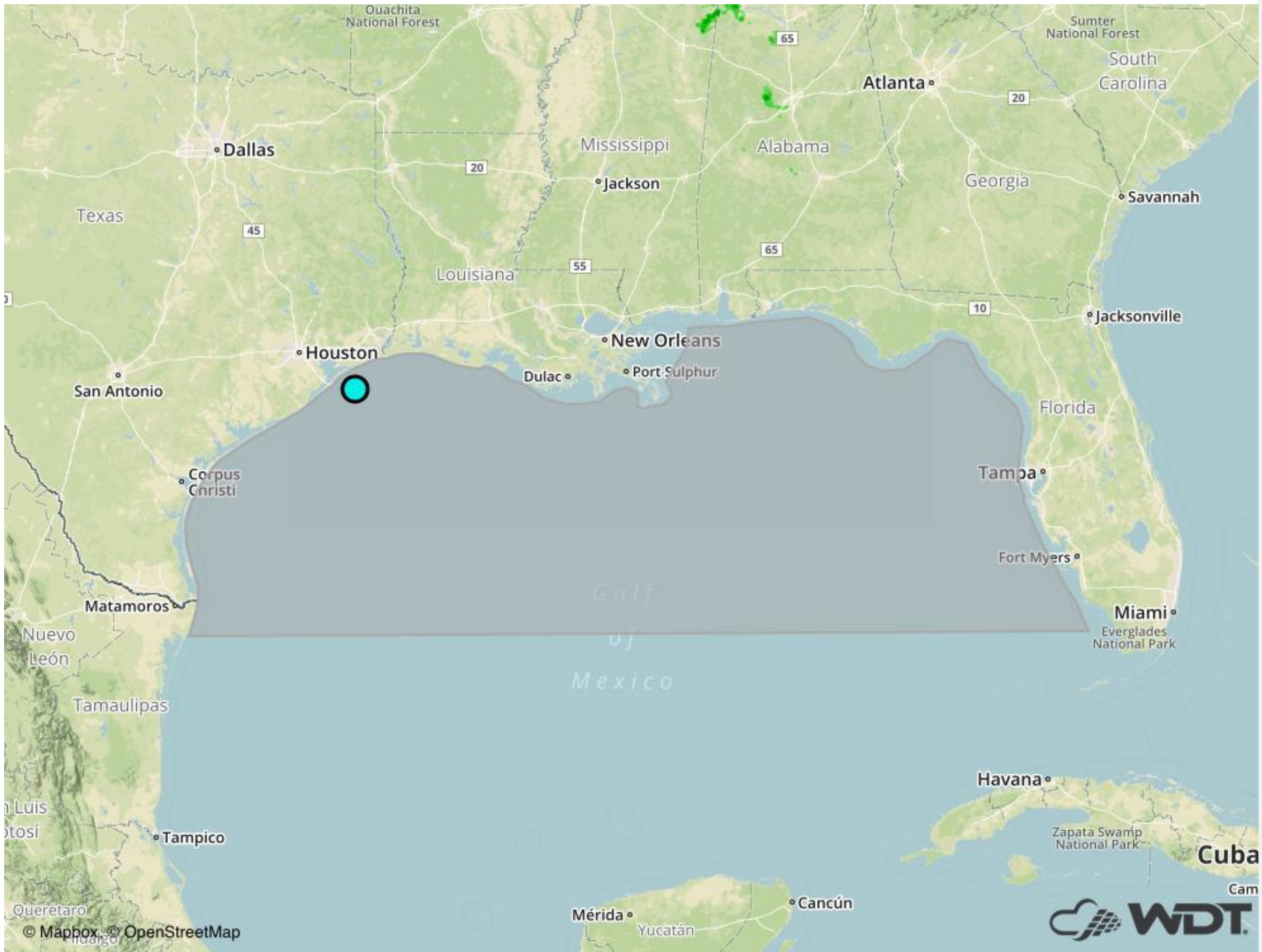
: A WDT Discussion has been issued for Galveston Anchorage

Good Day,



Galveston Anchorage
WDT Discussion

A WeatherOps Forecaster has issued a WDT Discussion for WGMA's Galveston Anchorage at Friday, March 23, 2018 5:50 am CDT. [Monitor in real-time on WeatherOps Map for WGMA.](#)



forecaster@weatherops.com

© Weather Decision Technologies, Inc.

Gulf of Mexico Synopsis - March 23, 2018

An area of low pressure developing across the south-central Plains will begin to move eastward and allow for winds across the Gulf to veer to a more southerly to southeasterly direction today. Intermittent periods of enhanced winds and seas, mainly across the western and central Gulf, will be possible over the next several days as the low-level jet enhances across the southern Plains. The first round of enhanced conditions looks likely to occur later tonight through Saturday morning, with winds and seas becoming slightly elevated. Thereafter, conditions will relax and slight to moderate seas and minimal chances of precipitation can be expected through the weekend. However, by late Monday, an area of high pressure centered over southeastern Canada will begin to strengthen, allowing the pressure gradient across the Gulf to tighten, and in turn lead to enhanced winds and seas from Tuesday to Wednesday.

ECMWF surface winds, sea-level pressure, and 6-hour precipitation valid 1200 UTC March 23:

http://metgen-images.aws.wdtinc.com.s3.amazonaws.com/images/ehres/gom/2018032300/tp/2018032300_f12_gom_tp.gif

ECMWF surface winds, sea-level pressure, and 6-hour precipitation valid 1200 UTC March 24:

http://metgen-images.aws.wdtinc.com.s3.amazonaws.com/images/ehres/gom/2018032300/tp/2018032300_f36_gom_tp.gif

ECMWF surface winds, sea-level pressure, and 6-hour precipitation valid 1200 UTC March 25:

http://metgen-images.aws.wdtinc.com.s3.amazonaws.com/images/ehres/gom/2018032300/tp/2018032300_f60_gom_tp.gif

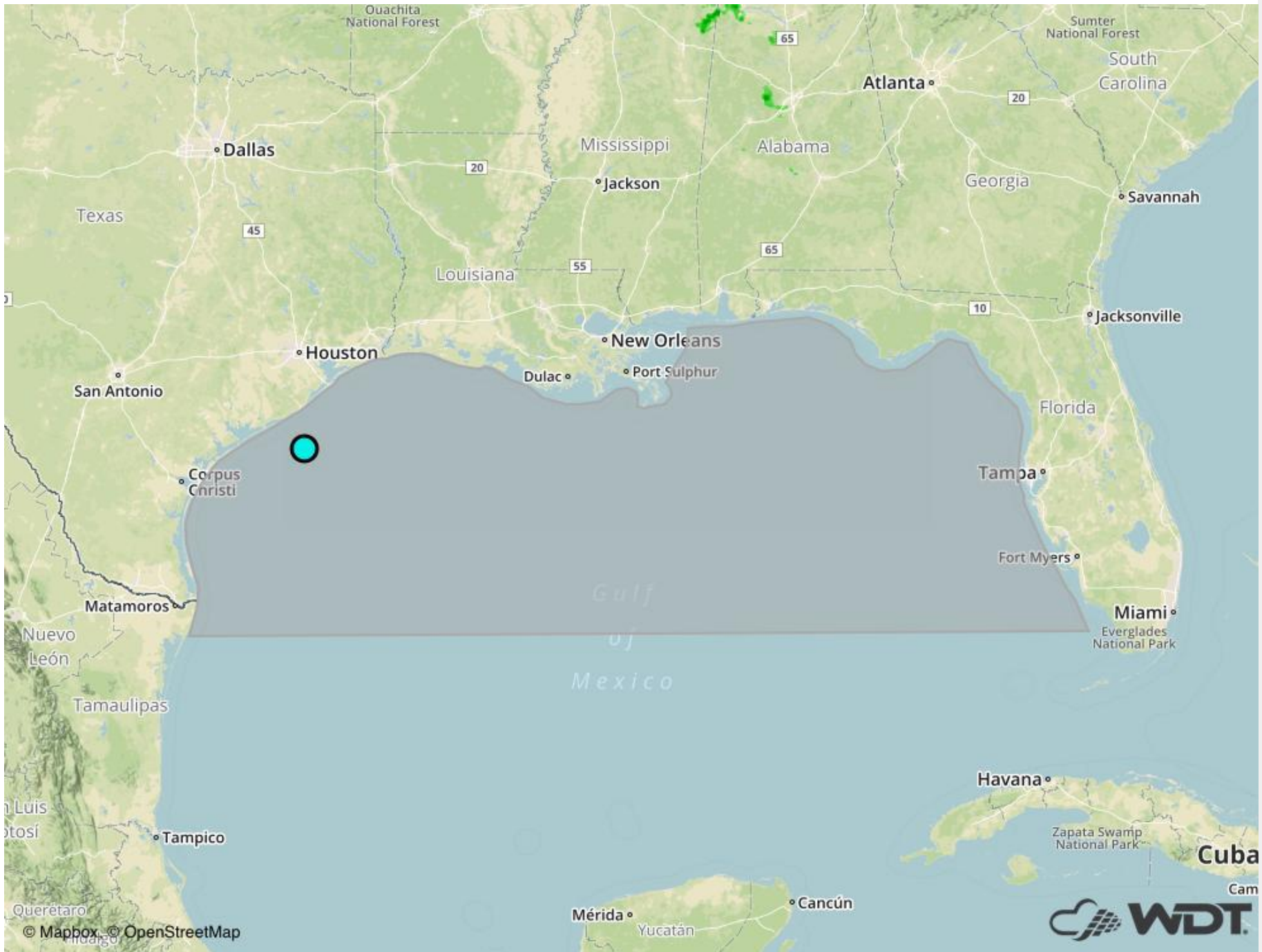
A WDT Discussion has been issued for Port of Point Comfort Fairway Anchorage

Good Day,



Port of Point Comfort Fairway Anchorage
WDT Discussion

A WeatherOps Forecaster has issued a WDT Discussion for WGMA's Port of Point Comfort Fairway Anchorage at Friday, March 23, 2018 5:50 am CDT. [Monitor in real-time on WeatherOps Map for WGMA.](#)



forecaster@weatherops.com

© Weather Decision Technologies, Inc.

Gulf of Mexico Synopsis - March 23, 2018

An area of low pressure developing across the south-central Plains will begin to move eastward and allow for winds across the Gulf to veer to a more southerly to southeasterly direction today. Intermittent periods of enhanced winds and seas, mainly across the western and central Gulf, will be possible over the next several days as the low-level jet enhances across the southern Plains. The first round of enhanced conditions looks likely to occur later tonight through Saturday morning, with winds and seas becoming slightly elevated. Thereafter, conditions will relax and slight to moderate seas and minimal chances of precipitation can be expected through the weekend. However, by late Monday, an area of high pressure centered over southeastern Canada will begin to strengthen, allowing the pressure gradient across the Gulf to tighten, and in turn lead to enhanced winds and seas from Tuesday to Wednesday.

ECMWF surface winds, sea-level pressure, and 6-hour precipitation valid 1200 UTC March 23:

http://metgen-images.aws.wdtinc.com.s3.amazonaws.com/images/ehres/gom/2018032300/tp/2018032300_f12_gom_tp.gif

ECMWF surface winds, sea-level pressure, and 6-hour precipitation valid 1200 UTC March 24:

http://metgen-images.aws.wdtinc.com.s3.amazonaws.com/images/ehres/gom/2018032300/tp/2018032300_f36_gom_tp.gif

ECMWF surface winds, sea-level pressure, and 6-hour precipitation valid 1200 UTC March 25:

http://metgen-images.aws.wdtinc.com.s3.amazonaws.com/images/ehres/gom/2018032300/tp/2018032300_f60_gom_tp.gif

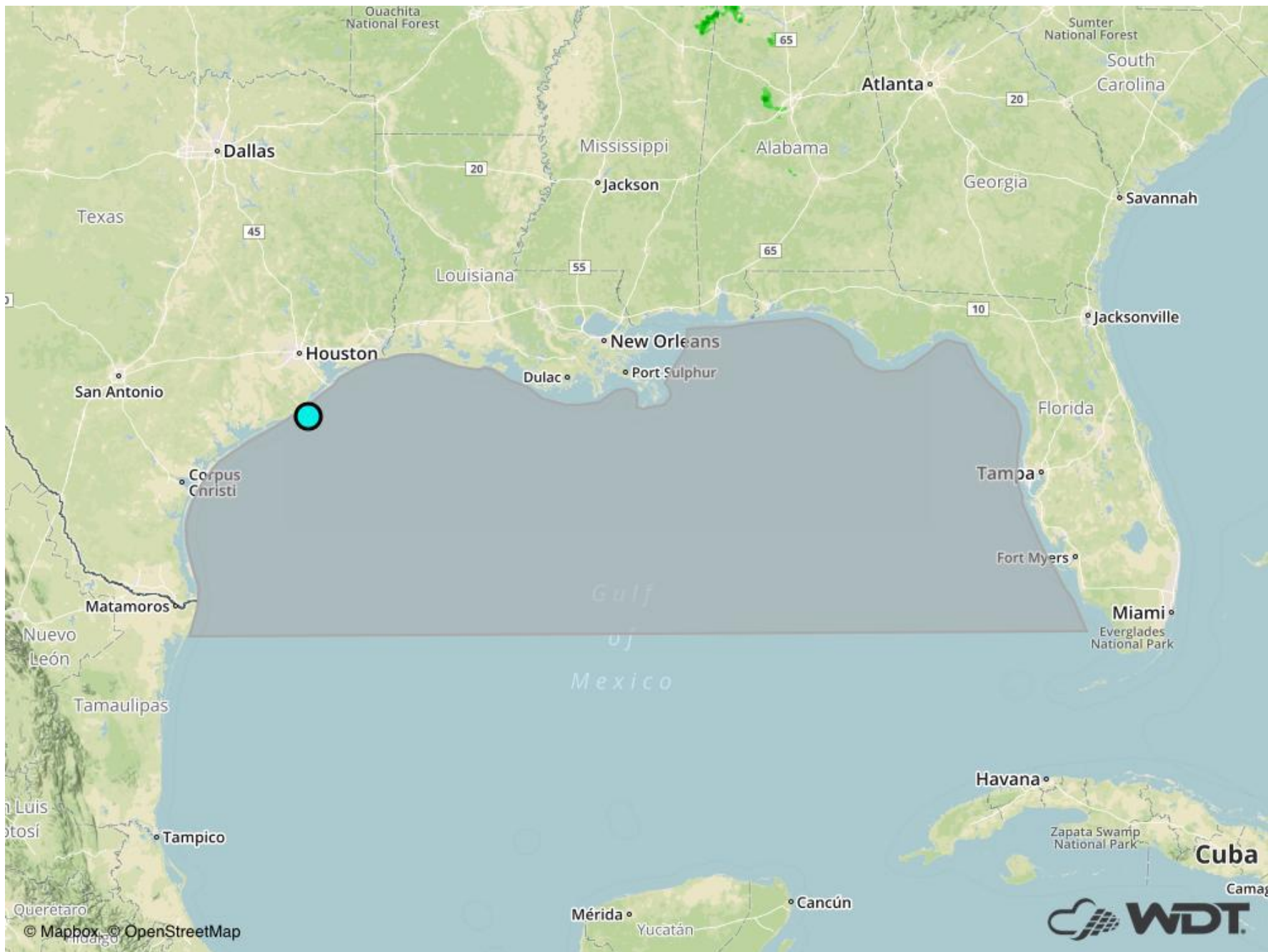
A WDT Discussion has been issued for Port of Freeport Fairway Anchorage

Good Day,



Port of Freeport Fairway Anchorage
WDT Discussion

A WeatherOps Forecaster has issued a WDT Discussion for WGMA's Port of Freeport Fairway Anchorage at Friday, March 23, 2018 5:50 am CDT. [Monitor in real-time on WeatherOps Map for WGMA.](#)



forecaster@weatherops.com

© Weather Decision Technologies, Inc.

Gulf of Mexico Synopsis - March 23, 2018

An area of low pressure developing across the south-central Plains will begin to move eastward and allow for winds across the Gulf to veer to a more southerly to southeasterly direction today. Intermittent periods of enhanced winds and seas, mainly across the western and central Gulf, will be possible over the next several days as the low-level jet enhances across the southern Plains. The first round of enhanced conditions looks likely to occur later tonight through Saturday morning, with winds and seas becoming slightly elevated. Thereafter, conditions will relax and slight to moderate seas and minimal chances of precipitation can be expected through the weekend. However, by late Monday, an area of high pressure centered over southeastern Canada will begin to strengthen, allowing the pressure gradient across the Gulf to tighten, and in turn lead to enhanced winds and seas from Tuesday to Wednesday.

ECMWF surface winds, sea-level pressure, and 6-hour precipitation valid 1200 UTC March 23:

http://metgen-images.aws.wdtinc.com.s3.amazonaws.com/images/ehres/gom/2018032300/tp/2018032300_f12_gom_tp.gif

ECMWF surface winds, sea-level pressure, and 6-hour precipitation valid 1200 UTC March 24:

http://metgen-images.aws.wdtinc.com.s3.amazonaws.com/images/ehres/gom/2018032300/tp/2018032300_f36_gom_tp.gif

ECMWF surface winds, sea-level pressure, and 6-hour precipitation valid 1200 UTC March 25:

http://metgen-images.aws.wdtinc.com.s3.amazonaws.com/images/ehres/gom/2018032300/tp/2018032300_f60_gom_tp.gif

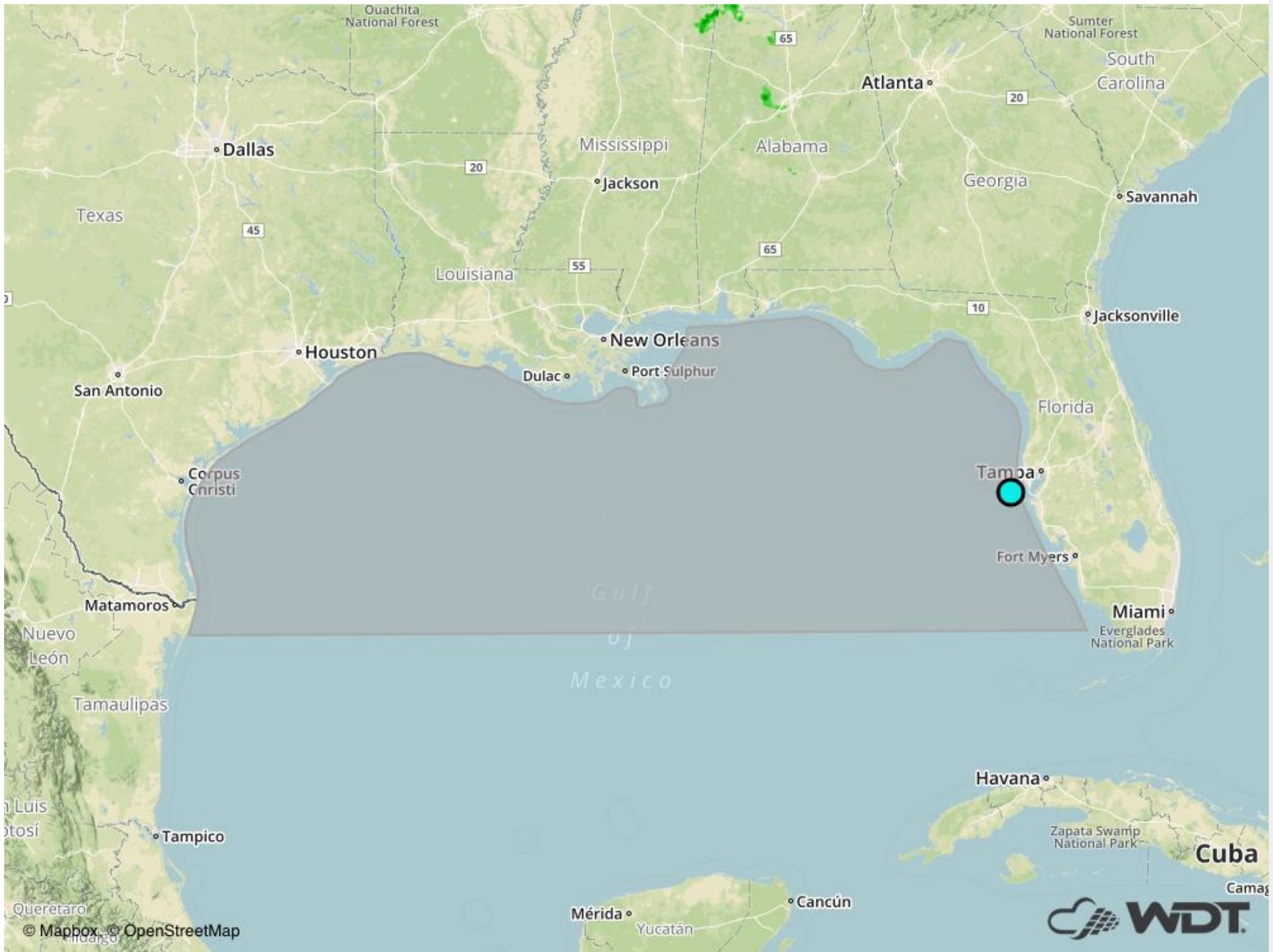
A WDT Discussion has been issued for Port of Tampa Fairway Anchorages

Good Day,



Port of Tampa Fairway Anchorages
WDT Discussion

A WeatherOps Forecaster has issued a WDT Discussion for WGMA's Port of Tampa Fairway Anchorages at Friday, March 23, 2018 6:50 am EDT. [Monitor in real-time on WeatherOps Map for WGMA.](#)



forecaster@weatherops.com

© Weather Decision Technologies, Inc.

Gulf of Mexico Synopsis - March 23, 2018

An area of low pressure developing across the south-central Plains will begin to move eastward and allow for winds across the Gulf to veer to a more southerly to southeasterly direction today. Intermittent periods of enhanced winds and seas, mainly across the western and central Gulf, will be possible over the next several days as the low-level jet enhances across the southern Plains. The first round of enhanced conditions looks likely to occur later tonight through Saturday morning, with winds and seas becoming slightly elevated. Thereafter, conditions will relax and slight to moderate seas and minimal chances of precipitation can be expected through the weekend. However, by late Monday, an area of high pressure centered over southeastern Canada will begin to strengthen, allowing the pressure gradient across the Gulf to tighten, and in turn lead to enhanced winds and seas from Tuesday to Wednesday.

ECMWF surface winds, sea-level pressure, and 6-hour precipitation valid 1200 UTC March 23:

http://metgen-images.aws.wdtinc.com.s3.amazonaws.com/images/ehres/gom/2018032300/tp/2018032300_f12_gom_tp.gif

ECMWF surface winds, sea-level pressure, and 6-hour precipitation valid 1200 UTC March 24:

http://metgen-images.aws.wdtinc.com.s3.amazonaws.com/images/ehres/gom/2018032300/tp/2018032300_f36_gom_tp.gif

ECMWF surface winds, sea-level pressure, and 6-hour precipitation valid 1200 UTC March 25:

http://metgen-images.aws.wdtinc.com.s3.amazonaws.com/images/ehres/gom/2018032300/tp/2018032300_f60_gom_tp.gif

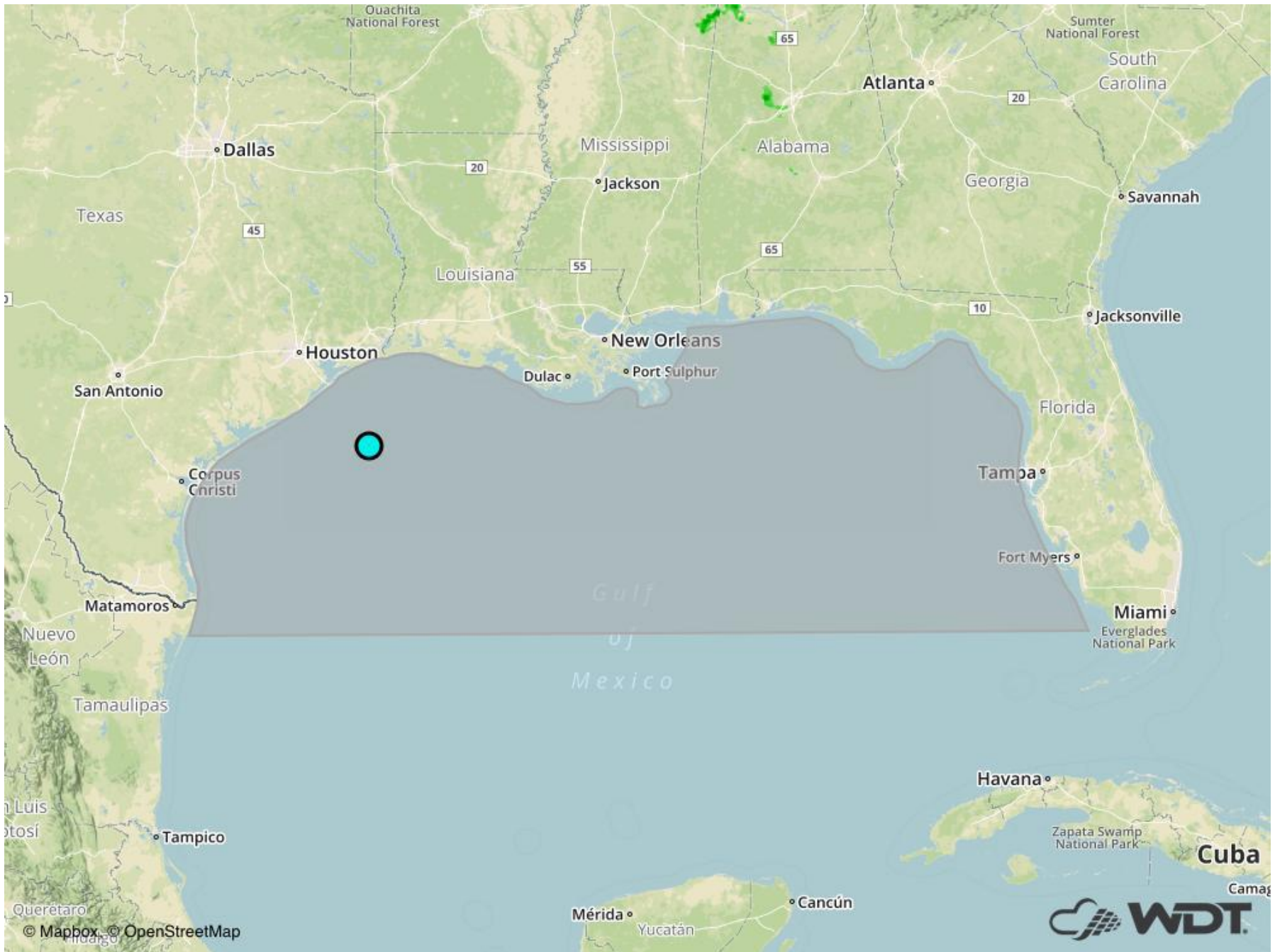
A WDT Discussion has been issued for Offshore Galveston Lightering Area

Good Day,



Offshore Galveston Lightering Area
WDT Discussion

A WeatherOps Forecaster has issued a WDT Discussion for WGMA's Offshore Galveston Lightering Area at Friday, March 23, 2018 5:50 am CDT. [Monitor in real-time on WeatherOps Map for WGMA.](#)



forecaster@weatherops.com

© Weather Decision Technologies, Inc.

Gulf of Mexico Synopsis - March 23, 2018

An area of low pressure developing across the south-central Plains will begin to move eastward and allow for winds across the Gulf to veer to a more southerly to southeasterly direction today. Intermittent periods of enhanced winds and seas, mainly across the western and central Gulf, will be possible over the next several days as the low-level jet enhances across the southern Plains. The first round of enhanced conditions looks likely to occur later tonight through Saturday morning, with winds and seas becoming slightly elevated. Thereafter, conditions will relax and slight to moderate seas and minimal chances of precipitation can be expected through the weekend. However, by late Monday, an area of high pressure centered over southeastern Canada will begin to strengthen, allowing the pressure gradient across the Gulf to tighten, and in turn lead to enhanced winds and seas from Tuesday to Wednesday.

ECMWF surface winds, sea-level pressure, and 6-hour precipitation valid 1200 UTC March 23:

http://metgen-images.aws.wdtinc.com.s3.amazonaws.com/images/ehres/gom/2018032300/tp/2018032300_f12_gom_tp.gif

ECMWF surface winds, sea-level pressure, and 6-hour precipitation valid 1200 UTC March 24:

http://metgen-images.aws.wdtinc.com.s3.amazonaws.com/images/ehres/gom/2018032300/tp/2018032300_f36_gom_tp.gif

ECMWF surface winds, sea-level pressure, and 6-hour precipitation valid 1200 UTC March 25:

http://metgen-images.aws.wdtinc.com.s3.amazonaws.com/images/ehres/gom/2018032300/tp/2018032300_f60_gom_tp.gif