

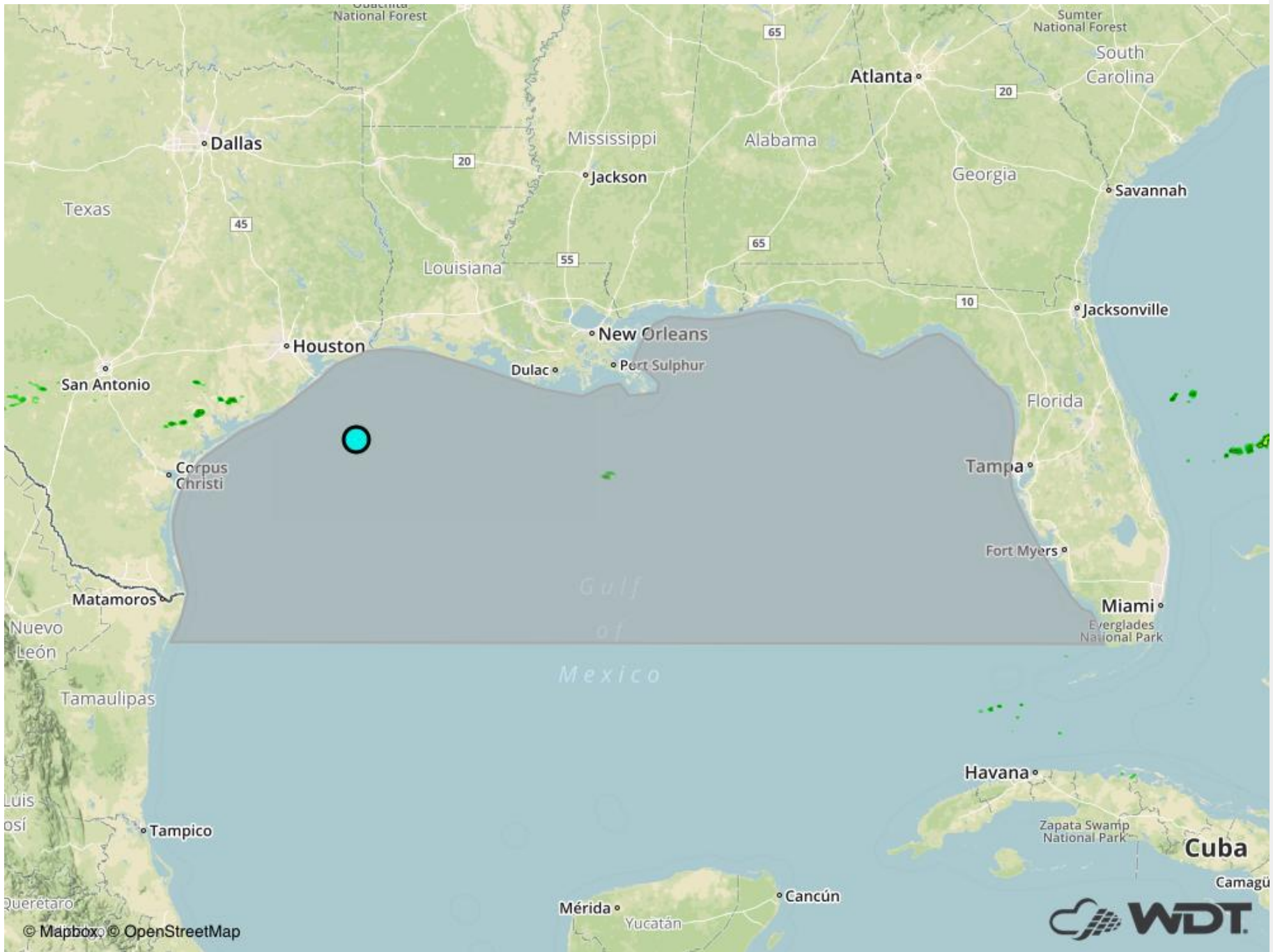
A WDT Discussion has been issued for Offshore Galveston Lightering Area

Good Day,



Offshore Galveston Lightering Area
WDT Discussion

A WeatherOps Forecaster has issued a WDT Discussion for WGMA's Offshore Galveston Lightering Area at Tuesday, February 27, 2018 4:00 am CST. [Monitor in real-time on WeatherOps Map for WGMA.](#)



forecaster@weatherops.com

© Weather Decision Technologies, Inc.

Gulf of Mexico Synopsis - February 27, 2018

Winds across the basin will turn out of the south on Tuesday as a high pressure builds off the East Coast and a low pressure forms over the Plains. The southerlies will persist through Wednesday, becoming strong at times across the western Gulf. Patchy sea fog will be possible along the northwest Gulf Coast during this time, however, is not expected to be widespread. The weather pattern will change Thursday when a front is expected to push into the GOM by the afternoon hours. This front will spread north to northeast winds across the northern Gulf before stalling across the central portions. A significant wind shift is not expected at this time, however, trends will be monitored, especially across the western Gulf. Scattered showers and thunderstorms will be likely along the front. Winds will then gradually turn out of the east to the north of the boundary throughout the latter half of the week, with seas becoming rough over the deep waters by the end of Friday.

ECMWF surface winds, sea-level pressure, and 6-hour precipitation valid 1200 UTC February 27:

http://metgen-images.aws.wdtinc.com.s3.amazonaws.com/images/ehres/gom/2018022700/tp/2018022700_f12_gom_tp.gif

ECMWF surface winds, sea-level pressure, and 6-hour precipitation valid 1200 UTC February 28:

http://metgen-images.aws.wdtinc.com.s3.amazonaws.com/images/ehres/gom/2018022700/tp/2018022700_f36_gom_tp.gif

ECMWF surface winds, sea-level pressure, and 6-hour precipitation valid 1200 UTC February 29:

http://metgen-images.aws.wdtinc.com.s3.amazonaws.com/images/ehres/gom/2018022700/tp/2018022700_f60_gom_tp.gif

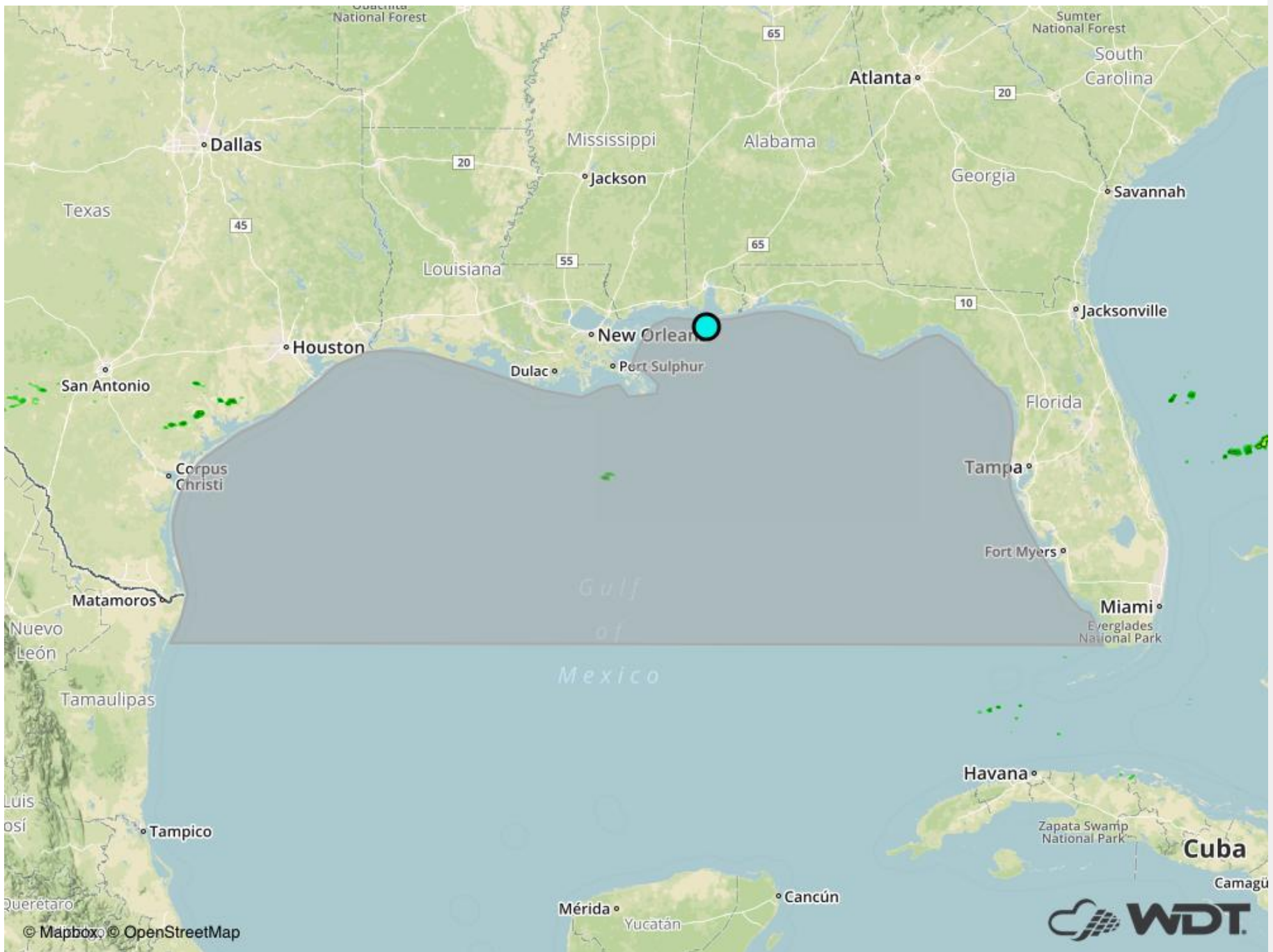
: A WDT Discussion has been issued for Port of Mobile Fairway Anchorage

Good Day,



Port of Mobile Fairway Anchorage
WDT Discussion

A WeatherOps Forecaster has issued a WDT Discussion for WGMA's Port of Mobile Fairway Anchorage at Tuesday, February 27, 2018 4:00 am CST. [Monitor in real-time on WeatherOps Map for WGMA.](#)



forecaster@weatherops.com

© Weather Decision Technologies, Inc.

Gulf of Mexico Synopsis - February 27, 2018

Winds across the basin will turn out of the south on Tuesday as a high pressure builds off the East Coast and a low pressure forms over the Plains. The southerlies will persist through Wednesday, becoming strong at times across the western Gulf. Patchy sea fog will be possible along the northwest Gulf Coast during this time, however, is not expected to be widespread. The weather pattern will change Thursday when a front is expected to push into the GOM by the afternoon hours. This front will spread north to northeast winds across the northern Gulf before stalling across the central portions. A significant wind shift is not expected at this time, however, trends will be monitored, especially across the western Gulf. Scattered showers and thunderstorms will be likely along the front. Winds will then gradually turn out of the east to the north of the boundary throughout the latter half of the week, with seas becoming rough over the deep waters by the end of Friday.

ECMWF surface winds, sea-level pressure, and 6-hour precipitation valid 1200 UTC February 27:

http://metgen-images.aws.wdtinc.com.s3.amazonaws.com/images/ehres/gom/2018022700/tp/2018022700_f12_gom_tp.gif

ECMWF surface winds, sea-level pressure, and 6-hour precipitation valid 1200 UTC February 28:

http://metgen-images.aws.wdtinc.com.s3.amazonaws.com/images/ehres/gom/2018022700/tp/2018022700_f36_gom_tp.gif

ECMWF surface winds, sea-level pressure, and 6-hour precipitation valid 1200 UTC February 29:

http://metgen-images.aws.wdtinc.com.s3.amazonaws.com/images/ehres/gom/2018022700/tp/2018022700_f60_gom_tp.gif

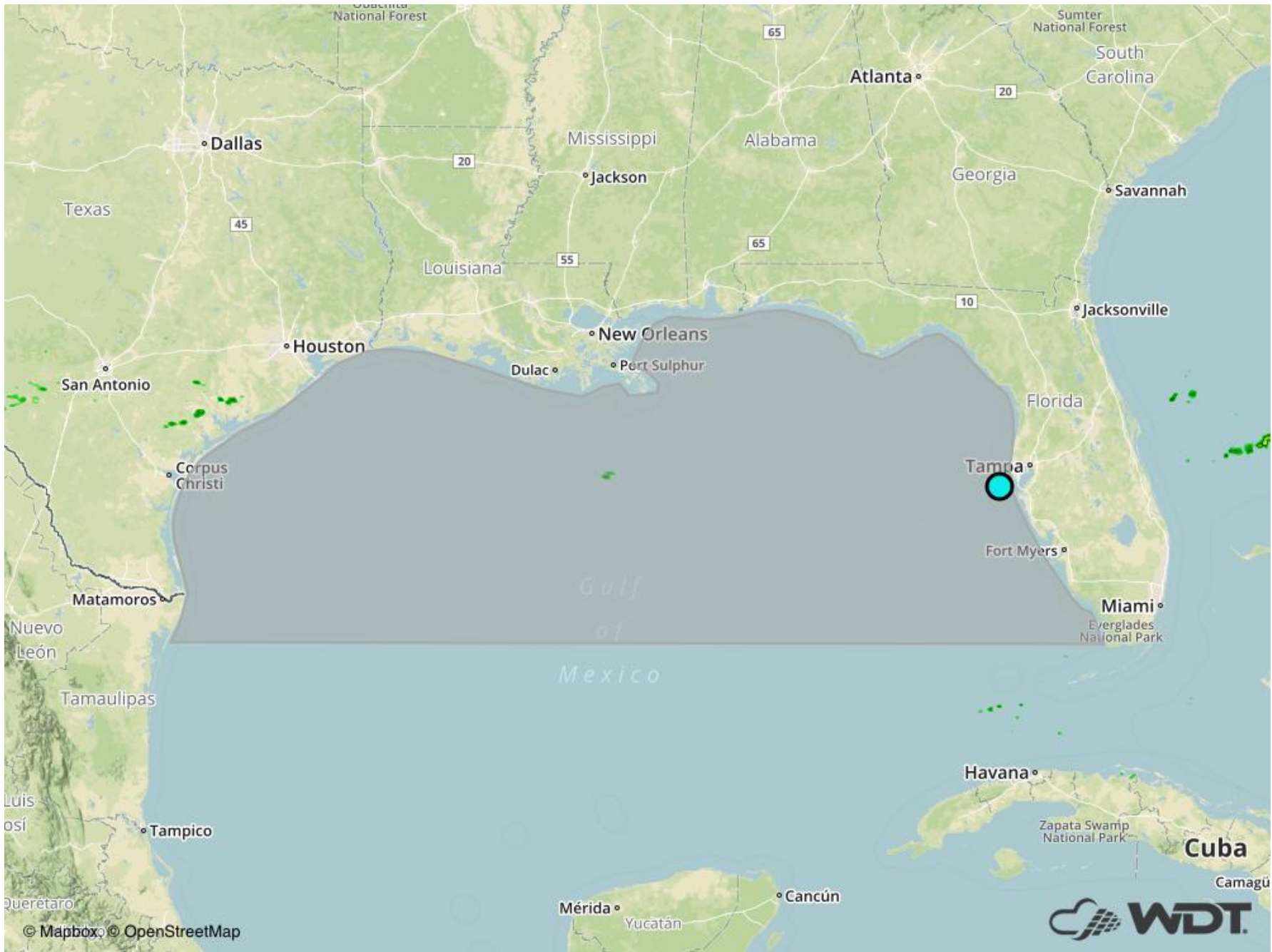
A WDT Discussion has been issued for Port of Tampa Fairway Anchorages

Good Day,



Port of Tampa Fairway Anchorages
WDT Discussion

A WeatherOps Forecaster has issued a WDT Discussion for WGMA's Port of Tampa Fairway Anchorages at Tuesday, February 27, 2018 5:00 am EST. [Monitor in real-time on WeatherOps Map for WGMA.](#)



forecaster@weatherops.com

© Weather Decision Technologies, Inc.

Gulf of Mexico Synopsis - February 27, 2018

Winds across the basin will turn out of the south on Tuesday as a high pressure builds off the East Coast and a low pressure forms over the Plains. The southerlies will persist through Wednesday, becoming strong at times across the western Gulf. Patchy sea fog will be possible along the northwest Gulf Coast during this time, however, is not expected to be widespread. The weather pattern will change Thursday when a front is expected to push into the GOM by the afternoon hours. This front will spread north to northeast winds across the northern Gulf before stalling across the central portions. A significant wind shift is not expected at this time, however, trends will be monitored, especially across the western Gulf. Scattered showers and thunderstorms will be likely along the front. Winds will then gradually turn out of the east to the north of the boundary throughout the latter half of the week, with seas becoming rough over the deep waters by the end of Friday.

ECMWF surface winds, sea-level pressure, and 6-hour precipitation valid 1200 UTC February 27:

http://metgen-images.aws.wdtinc.com.s3.amazonaws.com/images/ehres/gom/2018022700/tp/2018022700_f12_gom_tp.gif

ECMWF surface winds, sea-level pressure, and 6-hour precipitation valid 1200 UTC February 28:

http://metgen-images.aws.wdtinc.com.s3.amazonaws.com/images/ehres/gom/2018022700/tp/2018022700_f36_gom_tp.gif

ECMWF surface winds, sea-level pressure, and 6-hour precipitation valid 1200 UTC February 29:

http://metgen-images.aws.wdtinc.com.s3.amazonaws.com/images/ehres/gom/2018022700/tp/2018022700_f60_gom_tp.gif

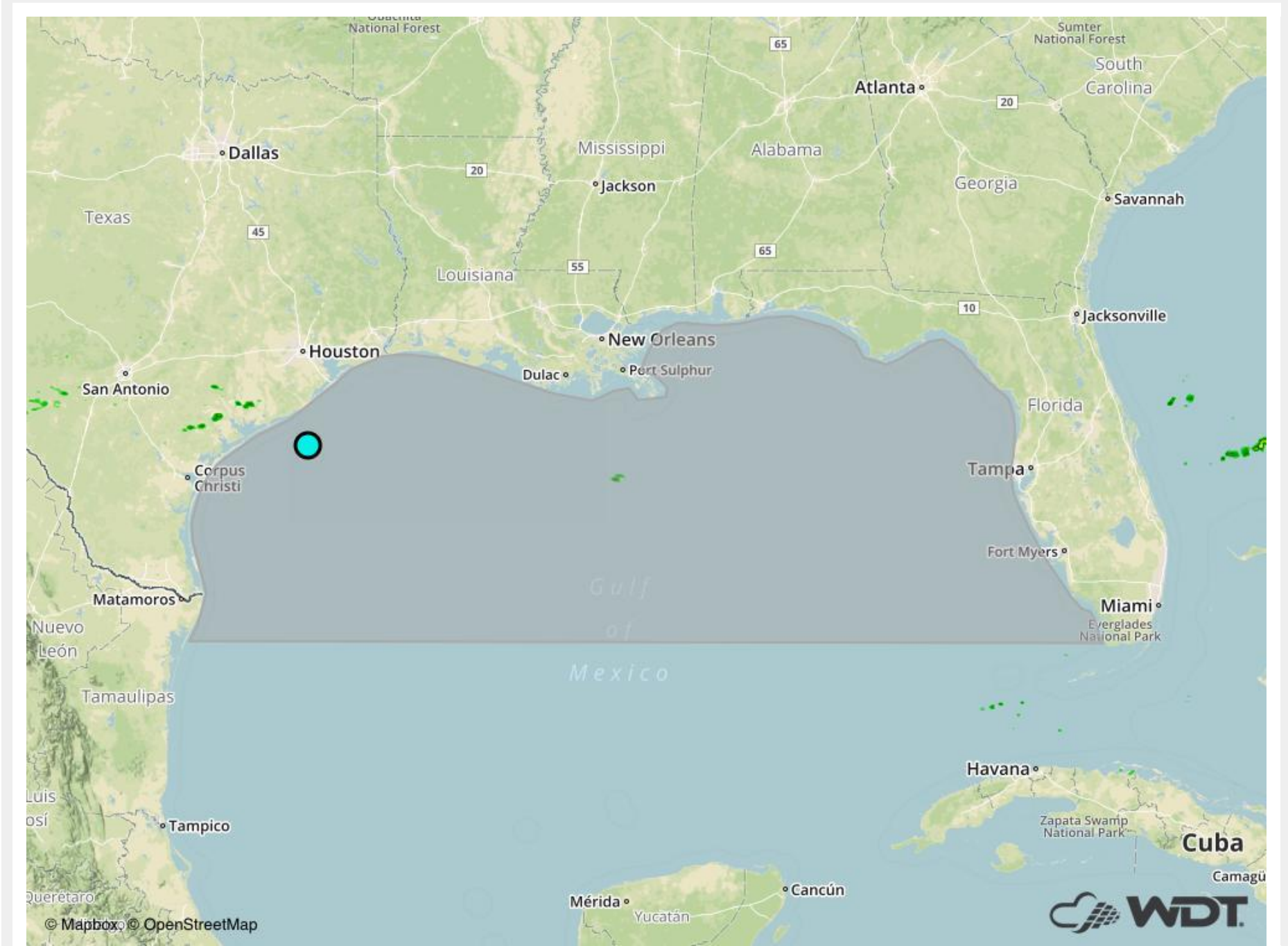
A WDT Discussion has been issued for Port of Point Comfort Fairway Anchorage

Good Day,



Port of Point Comfort Fairway Anchorage
WDT Discussion

A WeatherOps Forecaster has issued a WDT Discussion for WGMA's Port of Point Comfort Fairway Anchorage at Tuesday, February 27, 2018 4:00 am CST. [Monitor in real-time on WeatherOps Map for WGMA.](#)



forecaster@weatherops.com

© Weather Decision Technologies, Inc.

Gulf of Mexico Synopsis - February 27, 2018

Winds across the basin will turn out of the south on Tuesday as a high pressure builds off the East Coast and a low pressure forms over the Plains. The southerlies will persist through Wednesday, becoming strong at times across the western Gulf. Patchy sea fog will be possible along the northwest Gulf Coast during this time, however, is not expected to be widespread. The weather pattern will change Thursday when a front is expected to push into the GOM by the afternoon hours. This front will spread north to northeast winds across the northern Gulf before stalling across the central portions. A significant wind shift is not expected at this time, however, trends will be monitored, especially across the western Gulf. Scattered showers and thunderstorms will be likely along the front. Winds will then gradually turn out of the east to the north of the boundary throughout the latter half of the week, with seas becoming rough over the deep waters by the end of Friday.

ECMWF surface winds, sea-level pressure, and 6-hour precipitation valid 1200 UTC February 27:

http://metgen-images.aws.wdtinc.com.s3.amazonaws.com/images/ehres/gom/2018022700/tp/2018022700_f12_gom_tp.gif

ECMWF surface winds, sea-level pressure, and 6-hour precipitation valid 1200 UTC February 28:

http://metgen-images.aws.wdtinc.com.s3.amazonaws.com/images/ehres/gom/2018022700/tp/2018022700_f36_gom_tp.gif

ECMWF surface winds, sea-level pressure, and 6-hour precipitation valid 1200 UTC February 29:

http://metgen-images.aws.wdtinc.com.s3.amazonaws.com/images/ehres/gom/2018022700/tp/2018022700_f60_gom_tp.gif

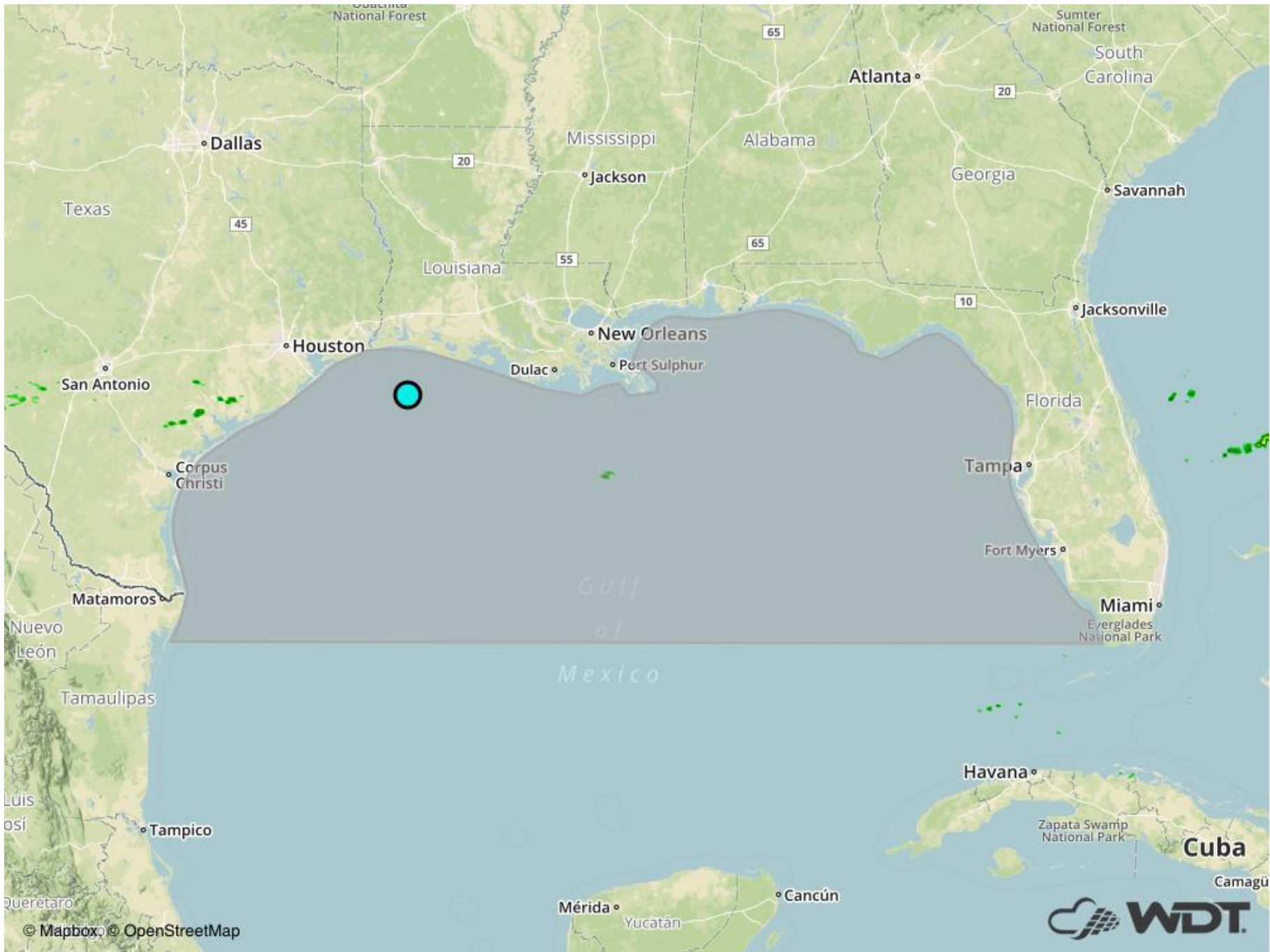
A WDT Discussion has been issued for Port of Lake Charles Fairway Anchorage

Good Day,



Port of Lake Charles Fairway Anchorage
WDT Discussion

A WeatherOps Forecaster has issued a WDT Discussion for WGMA's Port of Lake Charles Fairway Anchorage at Tuesday, February 27, 2018 4:00 am CST. [Monitor in real-time on WeatherOps Map for WGMA.](#)



forecaster@weatherops.com

© Weather Decision Technologies, Inc.

Gulf of Mexico Synopsis - February 27, 2018

Winds across the basin will turn out of the south on Tuesday as a high pressure builds off the East Coast and a low pressure forms over the Plains. The southerlies will persist through Wednesday, becoming strong at times across the western Gulf. Patchy sea fog will be possible along the northwest Gulf Coast during this time, however, is not expected to be widespread. The weather pattern will change Thursday when a front is expected to push into the GOM by the afternoon hours. This front will spread north to northeast winds across the northern Gulf before stalling across the central portions. A significant wind shift is not expected at this time, however, trends will be monitored, especially across the western Gulf. Scattered showers and thunderstorms will be likely along the front. Winds will then gradually turn out of the east to the north of the boundary throughout the latter half of the week, with seas becoming rough over the deep waters by the end of Friday.

ECMWF surface winds, sea-level pressure, and 6-hour precipitation valid 1200 UTC February 27:

http://metgen-images.aws.wdtinc.com.s3.amazonaws.com/images/ehres/gom/2018022700/tp/2018022700_f12_gom_tp.gif

ECMWF surface winds, sea-level pressure, and 6-hour precipitation valid 1200 UTC February 28:

http://metgen-images.aws.wdtinc.com.s3.amazonaws.com/images/ehres/gom/2018022700/tp/2018022700_f36_gom_tp.gif

ECMWF surface winds, sea-level pressure, and 6-hour precipitation valid 1200 UTC February 29:

http://metgen-images.aws.wdtinc.com.s3.amazonaws.com/images/ehres/gom/2018022700/tp/2018022700_f60_gom_tp.gif

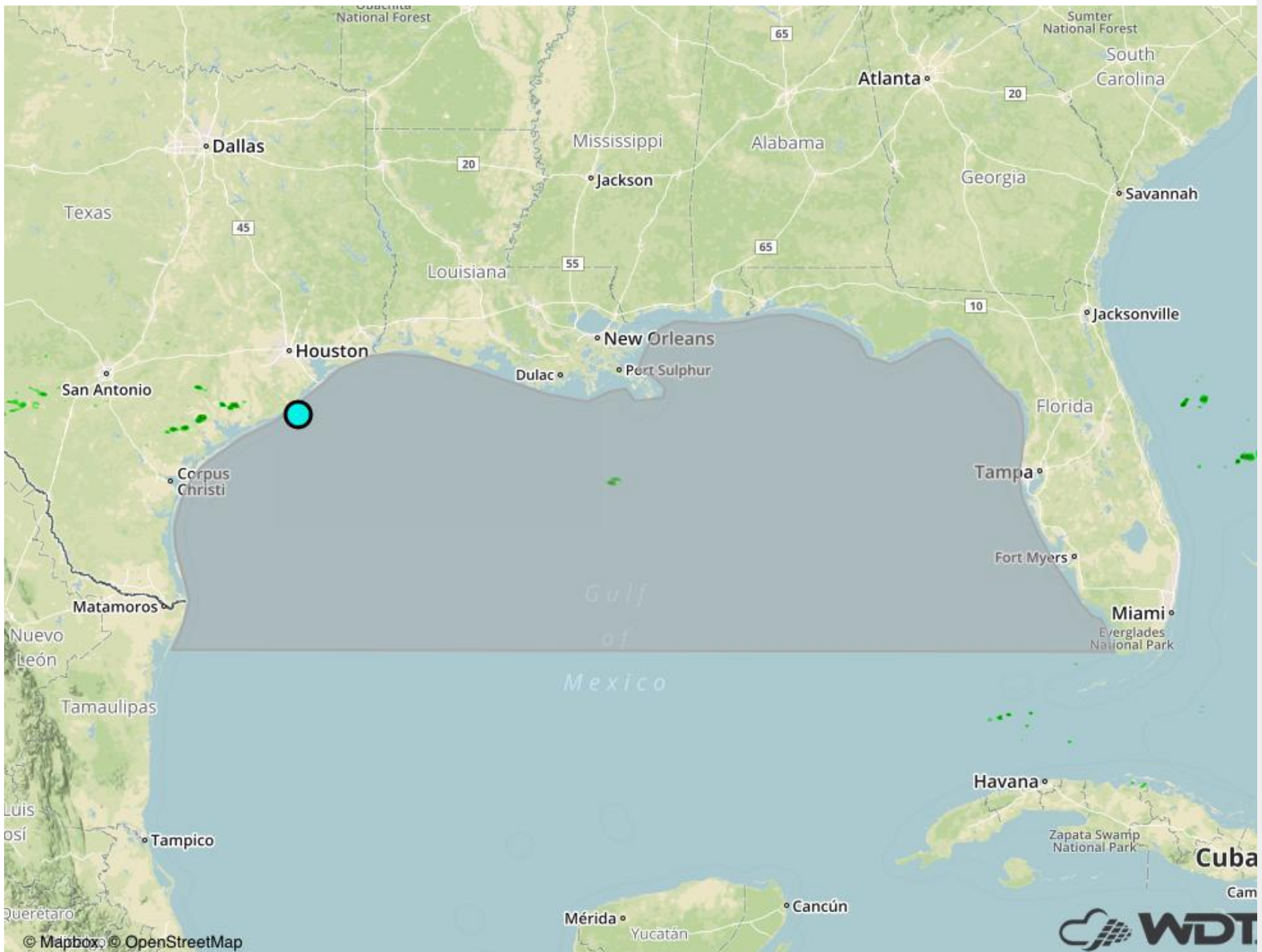
A WDT Discussion has been issued for Port of Freeport Fairway Anchorage

Good Day,



Port of Freeport Fairway Anchorage
WDT Discussion

A WeatherOps Forecaster has issued a WDT Discussion for WGMA's Port of Freeport Fairway Anchorage at Tuesday, February 27, 2018 4:00 am CST. [Monitor in real-time on WeatherOps Map for WGMA.](#)



forecaster@weatherops.com

© Weather Decision Technologies, Inc.

Gulf of Mexico Synopsis - February 27, 2018

Winds across the basin will turn out of the south on Tuesday as a high pressure builds off the East Coast and a low pressure forms over the Plains. The southerlies will persist through Wednesday, becoming strong at times across the western Gulf. Patchy sea fog will be possible along the northwest Gulf Coast during this time, however, is not expected to be widespread. The weather pattern will change Thursday when a front is expected to push into the GOM by the afternoon hours. This front will spread north to northeast winds across the northern Gulf before stalling across the central portions. A significant wind shift is not expected at this time, however, trends will be monitored, especially across the western Gulf. Scattered showers and thunderstorms will be likely along the front. Winds will then gradually turn out of the east to the north of the boundary throughout the latter half of the week, with seas becoming rough over the deep waters by the end of Friday.

ECMWF surface winds, sea-level pressure, and 6-hour precipitation valid 1200 UTC February 27:

http://metgen-images.aws.wdtinc.com.s3.amazonaws.com/images/ehres/gom/2018022700/tp/2018022700_f12_gom_tp.gif

ECMWF surface winds, sea-level pressure, and 6-hour precipitation valid 1200 UTC February 28:

http://metgen-images.aws.wdtinc.com.s3.amazonaws.com/images/ehres/gom/2018022700/tp/2018022700_f36_gom_tp.gif

ECMWF surface winds, sea-level pressure, and 6-hour precipitation valid 1200 UTC February 29:

http://metgen-images.aws.wdtinc.com.s3.amazonaws.com/images/ehres/gom/2018022700/tp/2018022700_f60_gom_tp.gif

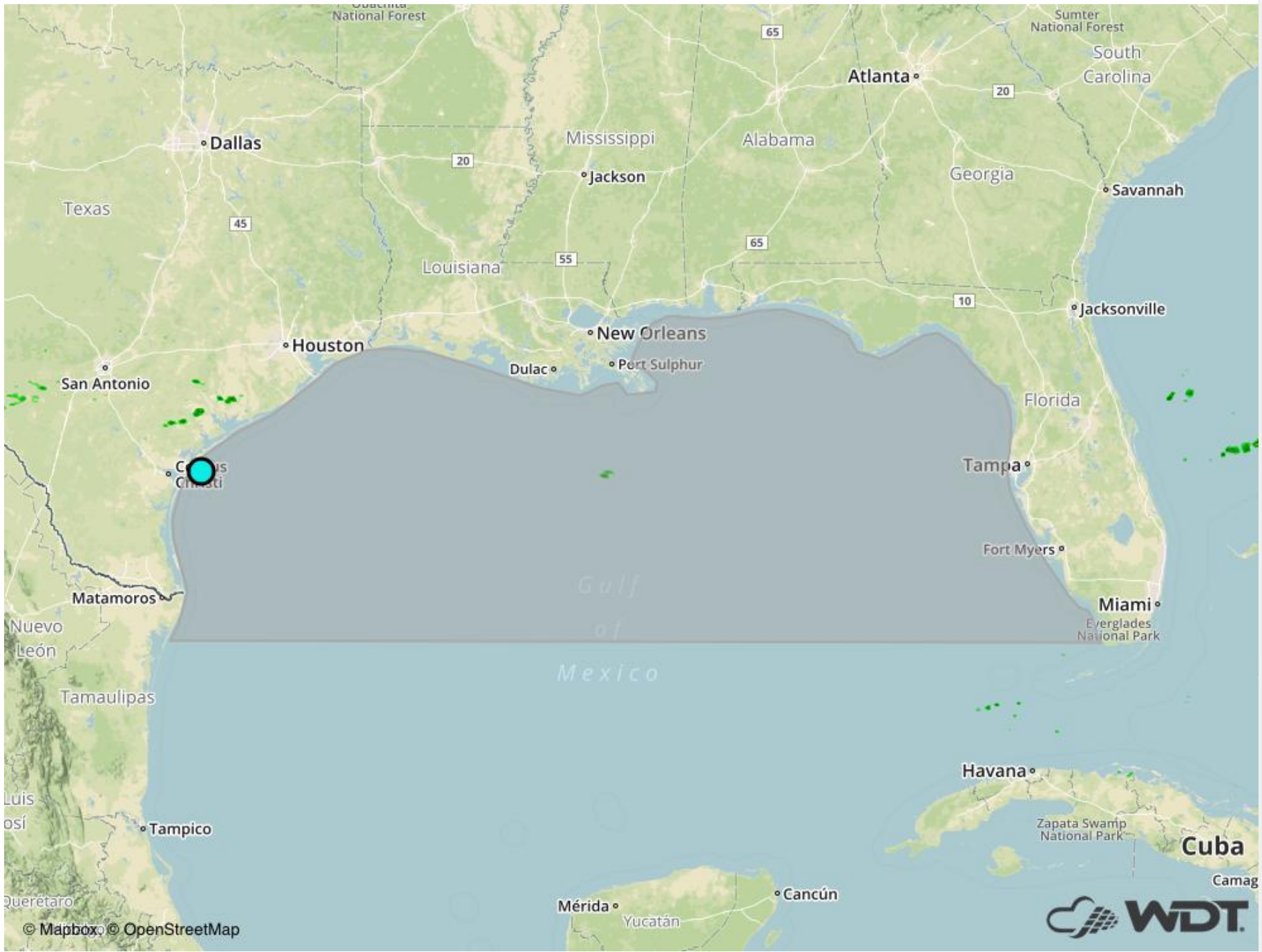
A WDT Discussion has been issued for Port of Corpus Christi Fairway Anchorage

Good Day,



Port of Corpus Christi Fairway Anchorage
WDT Discussion

A WeatherOps Forecaster has issued a WDT Discussion for WGMA's Port of Corpus Christi Fairway Anchorage at Tuesday, February 27, 2018 4:00 am CST. [Monitor in real-time on WeatherOps Map for WGMA.](#)



forecaster@weatherops.com

© Weather Decision Technologies, Inc.

Gulf of Mexico Synopsis - February 27, 2018

Winds across the basin will turn out of the south on Tuesday as a high pressure builds off the East Coast and a low pressure forms over the Plains. The southerlies will persist through Wednesday, becoming strong at times across the western Gulf. Patchy sea fog will be possible along the northwest Gulf Coast during this time, however, is not expected to be widespread. The weather pattern will change Thursday when a front is expected to push into the GOM by the afternoon hours. This front will spread north to northeast winds across the northern Gulf before stalling across the central portions. A significant wind shift is not expected at this time, however, trends will be monitored, especially across the western Gulf. Scattered showers and thunderstorms will be likely along the front. Winds will then gradually turn out of the east to the north of the boundary throughout the latter half of the week, with seas becoming rough over the deep waters by the end of Friday.

ECMWF surface winds, sea-level pressure, and 6-hour precipitation valid 1200 UTC February 27:

http://metgen-images.aws.wdtinc.com.s3.amazonaws.com/images/ehres/gom/2018022700/tp/2018022700_f12_gom_tp.gif

ECMWF surface winds, sea-level pressure, and 6-hour precipitation valid 1200 UTC February 28:

http://metgen-images.aws.wdtinc.com.s3.amazonaws.com/images/ehres/gom/2018022700/tp/2018022700_f36_gom_tp.gif

ECMWF surface winds, sea-level pressure, and 6-hour precipitation valid 1200 UTC February 29:

http://metgen-images.aws.wdtinc.com.s3.amazonaws.com/images/ehres/gom/2018022700/tp/2018022700_f60_gom_tp.gif

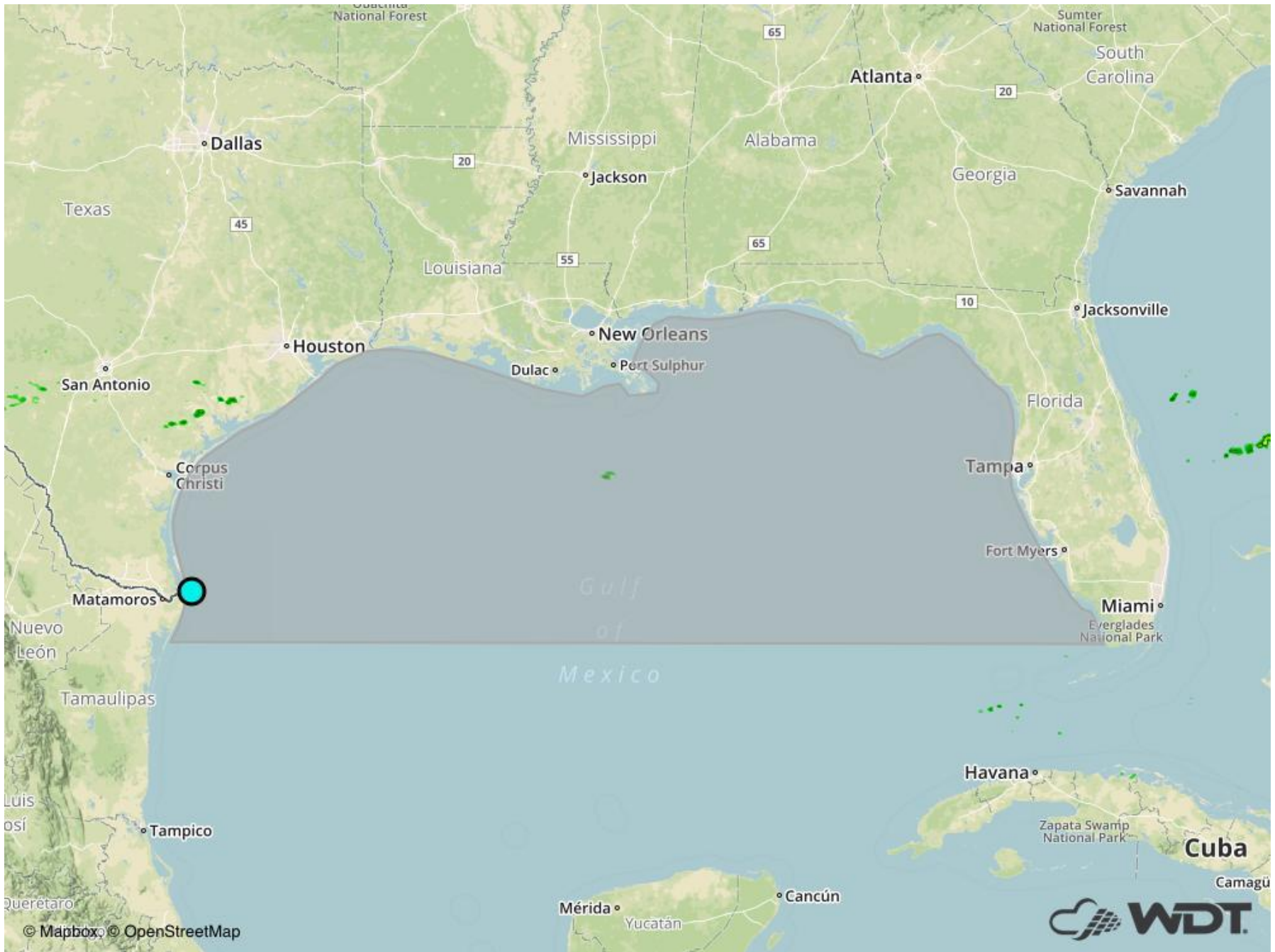
A WDT Discussion has been issued for Port of Brownsville Fairway Anchorage

Good Day,



Port of Brownsville Fairway Anchorage
WDT Discussion

A WeatherOps Forecaster has issued a WDT Discussion for WGMA's Port of Brownsville Fairway Anchorage at Tuesday, February 27, 2018 4:00 am CST. [Monitor in real-time on WeatherOps Map for WGMA.](#)



forecaster@weatherops.com

© Weather Decision Technologies, Inc.

Gulf of Mexico Synopsis - February 27, 2018

Winds across the basin will turn out of the south on Tuesday as a high pressure builds off the East Coast and a low pressure forms over the Plains. The southerlies will persist through Wednesday, becoming strong at times across the western Gulf. Patchy sea fog will be possible along the northwest Gulf Coast during this time, however, is not expected to be widespread. The weather pattern will change Thursday when a front is expected to push into the GOM by the afternoon hours. This front will spread north to northeast winds across the northern Gulf before stalling across the central portions. A significant wind shift is not expected at this time, however, trends will be monitored, especially across the western Gulf. Scattered showers and thunderstorms will be likely along the front. Winds will then gradually turn out of the east to the north of the boundary throughout the latter half of the week, with seas becoming rough over the deep waters by the end of Friday.

ECMWF surface winds, sea-level pressure, and 6-hour precipitation valid 1200 UTC February 27:

http://metgen-images.aws.wdtinc.com.s3.amazonaws.com/images/ehres/gom/2018022700/tp/2018022700_f12_gom_tp.gif

ECMWF surface winds, sea-level pressure, and 6-hour precipitation valid 1200 UTC February 28:

http://metgen-images.aws.wdtinc.com.s3.amazonaws.com/images/ehres/gom/2018022700/tp/2018022700_f36_gom_tp.gif

ECMWF surface winds, sea-level pressure, and 6-hour precipitation valid 1200 UTC February 29:

http://metgen-images.aws.wdtinc.com.s3.amazonaws.com/images/ehres/gom/2018022700/tp/2018022700_f60_gom_tp.gif

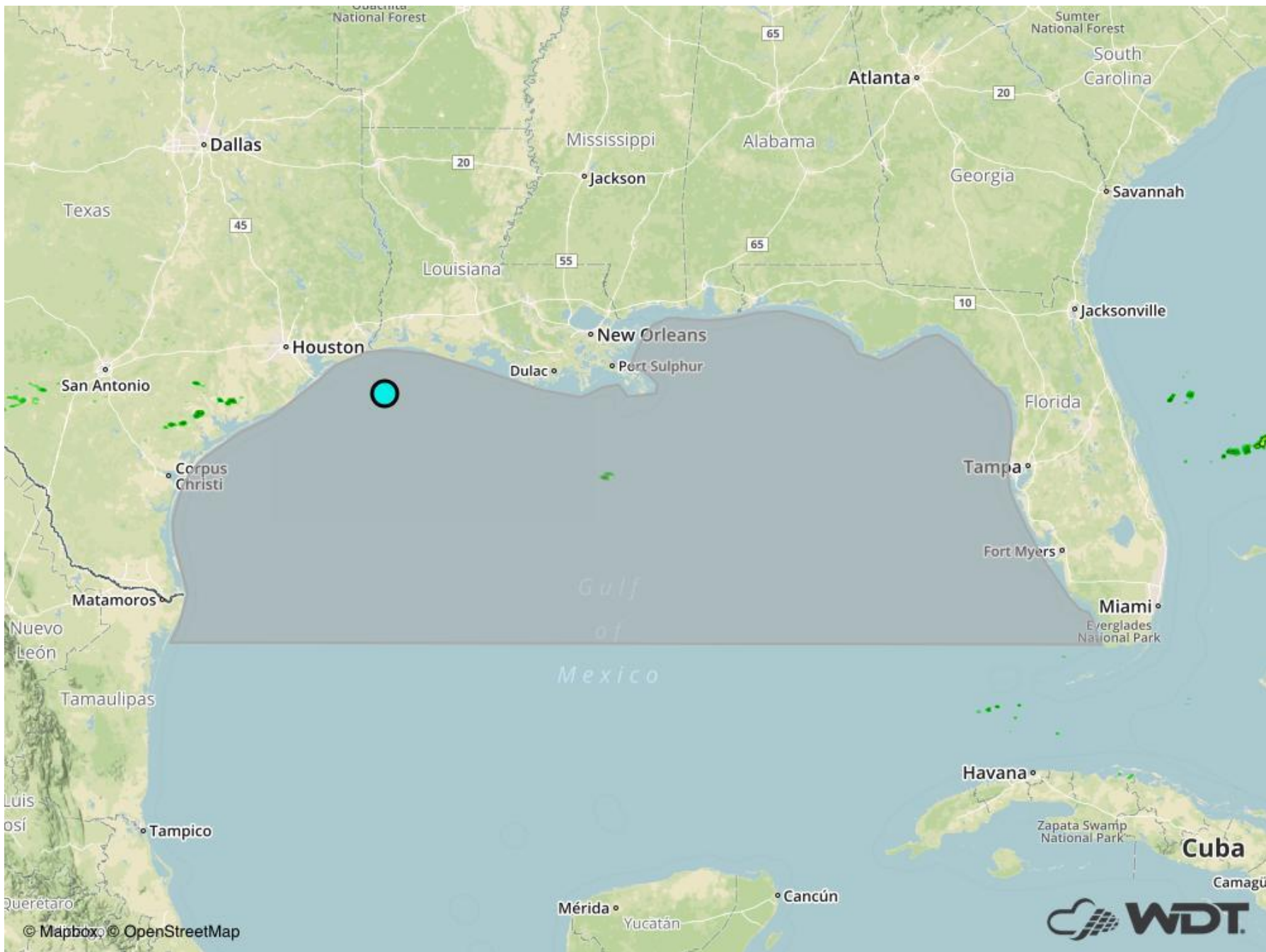
A WDT Discussion has been issued for Port of Beaumont & Port Arthur Fairway Anchor

Good Day,



Port of Beaumont & Port Arthur Fairway Anchor
WDT Discussion

A WeatherOps Forecaster has issued a WDT Discussion for WGMA's Port of Beaumont & Port Arthur Fairway Anchor at Tuesday, February 27, 2018 4:00 am CST.
[Monitor in real-time on WeatherOps Map for WGMA.](#)



forecaster@weatherops.com

© Weather Decision Technologies, Inc.

Gulf of Mexico Synopsis - February 27, 2018

Winds across the basin will turn out of the south on Tuesday as a high pressure builds off the East Coast and a low pressure forms over the Plains. The southerlies will persist through Wednesday, becoming strong at times across the western Gulf. Patchy sea fog will be possible along the northwest Gulf Coast during this time, however, is not expected to be widespread. The weather pattern will change Thursday when a front is expected to push into the GOM by the afternoon hours. This front will spread north to northeast winds across the northern Gulf before stalling across the central portions. A significant wind shift is not expected at this time, however, trends will be monitored, especially across the western Gulf. Scattered showers and thunderstorms will be likely along the front. Winds will then gradually turn out of the east to the north of the boundary throughout the latter half of the week, with seas becoming rough over the deep waters by the end of Friday.

ECMWF surface winds, sea-level pressure, and 6-hour precipitation valid 1200 UTC February 27:

http://metgen-images.aws.wdtinc.com.s3.amazonaws.com/images/ehres/gom/2018022700/tp/2018022700_f12_gom_tp.gif

ECMWF surface winds, sea-level pressure, and 6-hour precipitation valid 1200 UTC February 28:

http://metgen-images.aws.wdtinc.com.s3.amazonaws.com/images/ehres/gom/2018022700/tp/2018022700_f36_gom_tp.gif

ECMWF surface winds, sea-level pressure, and 6-hour precipitation valid 1200 UTC February 29:

http://metgen-images.aws.wdtinc.com.s3.amazonaws.com/images/ehres/gom/2018022700/tp/2018022700_f60_gom_tp.gif

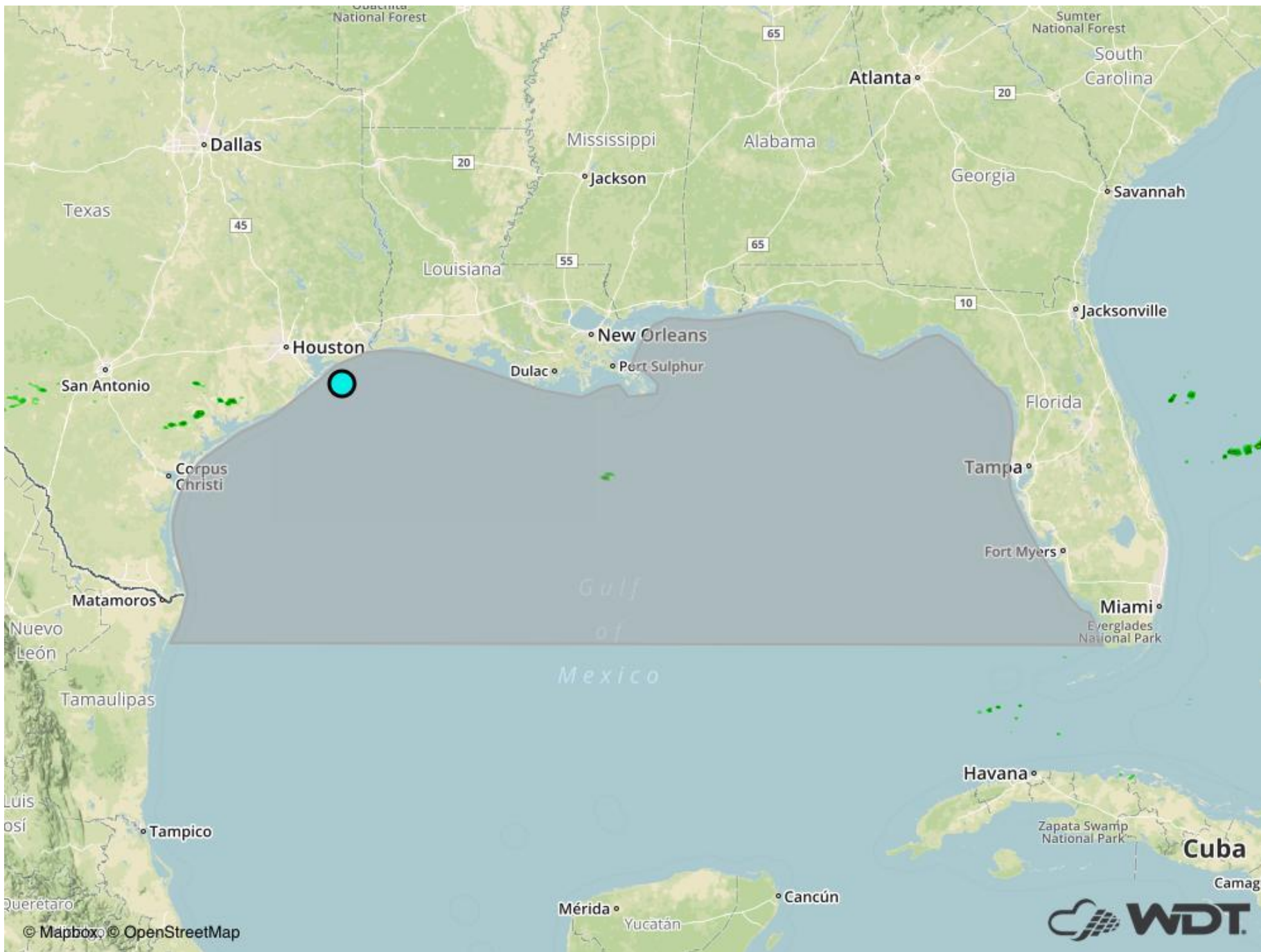
A WDT Discussion has been issued for Galveston Anchorage

Good Day,



Galveston Anchorage
WDT Discussion

A WeatherOps Forecaster has issued a WDT Discussion for WGMA's Galveston Anchorage at Tuesday, February 27, 2018 4:00 am CST. [Monitor in real-time on WeatherOps Map for WGMA.](#)



forecaster@weatherops.com

© Weather Decision Technologies, Inc.

Gulf of Mexico Synopsis - February 27, 2018

Winds across the basin will turn out of the south on Tuesday as a high pressure builds off the East Coast and a low pressure forms over the Plains. The southerlies will persist through Wednesday, becoming strong at times across the western Gulf. Patchy sea fog will be possible along the northwest Gulf Coast during this time, however, is not expected to be widespread. The weather pattern will change Thursday when a front is expected to push into the GOM by the afternoon hours. This front will spread north to northeast winds across the northern Gulf before stalling across the central portions. A significant wind shift is not expected at this time, however, trends will be monitored, especially across the western Gulf. Scattered showers and thunderstorms will be likely along the front. Winds will then gradually turn out of the east to the north of the boundary throughout the latter half of the week, with seas becoming rough over the deep waters by the end of Friday.

ECMWF surface winds, sea-level pressure, and 6-hour precipitation valid 1200 UTC February 27:

http://metgen-images.aws.wdtinc.com.s3.amazonaws.com/images/ehres/gom/2018022700/tp/2018022700_f12_gom_tp.gif

ECMWF surface winds, sea-level pressure, and 6-hour precipitation valid 1200 UTC February 28:

http://metgen-images.aws.wdtinc.com.s3.amazonaws.com/images/ehres/gom/2018022700/tp/2018022700_f36_gom_tp.gif

ECMWF surface winds, sea-level pressure, and 6-hour precipitation valid 1200 UTC February 29:

http://metgen-images.aws.wdtinc.com.s3.amazonaws.com/images/ehres/gom/2018022700/tp/2018022700_f60_gom_tp.gif

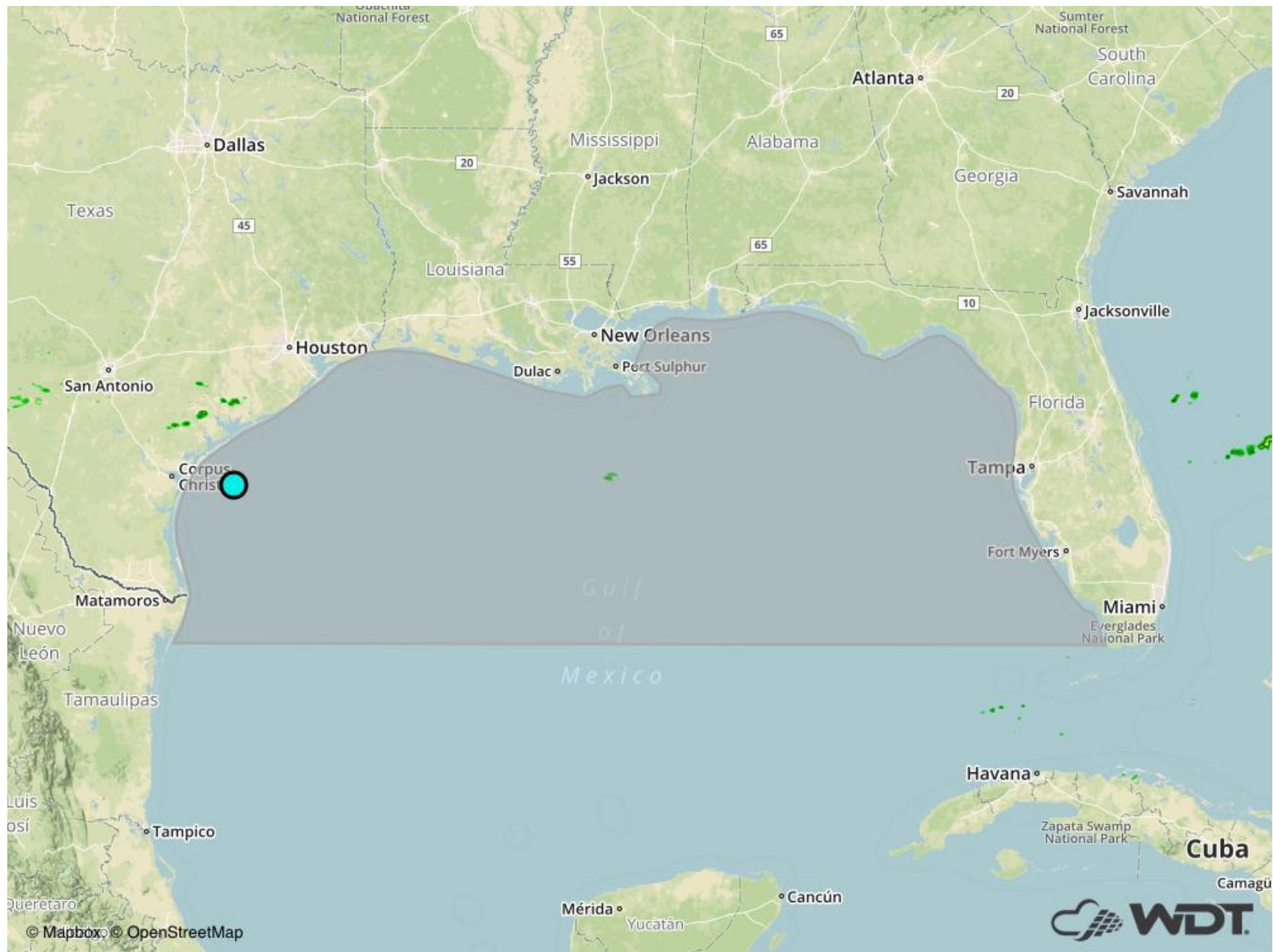
A WDT Discussion has been issued for Corpus Christi Offshore Lightering Area

Good Day,



Corpus Christi Offshore Lightering Area
WDT Discussion

A WeatherOps Forecaster has issued a WDT Discussion for WGMA's Corpus Christi Offshore Lightering Area at Tuesday, February 27, 2018 4:00 am CST.
[Monitor in real-time on WeatherOps Map for WGMA.](#)



forecaster@weatherops.com

© Weather Decision Technologies, Inc.

Gulf of Mexico Synopsis - February 27, 2018

Winds across the basin will turn out of the south on Tuesday as a high pressure builds off the East Coast and a low pressure forms over the Plains. The southerlies will persist through Wednesday, becoming strong at times across the western Gulf. Patchy sea fog will be possible along the northwest Gulf Coast during this time, however, is not expected to be widespread. The weather pattern will change Thursday when a front is expected to push into the GOM by the afternoon hours. This front will spread north to northeast winds across the northern Gulf before stalling across the central portions. A significant wind shift is not expected at this time, however, trends will be monitored, especially across the western Gulf. Scattered showers and thunderstorms will be likely along the front. Winds will then gradually turn out of the east to the north of the boundary throughout the latter half of the week, with seas becoming rough over the deep waters by the end of Friday.

ECMWF surface winds, sea-level pressure, and 6-hour precipitation valid 1200 UTC February 27:

http://metgen-images.aws.wdtinc.com.s3.amazonaws.com/images/ehres/gom/2018022700/tp/2018022700_f12_gom_tp.gif

ECMWF surface winds, sea-level pressure, and 6-hour precipitation valid 1200 UTC February 28:

http://metgen-images.aws.wdtinc.com.s3.amazonaws.com/images/ehres/gom/2018022700/tp/2018022700_f36_gom_tp.gif

ECMWF surface winds, sea-level pressure, and 6-hour precipitation valid 1200 UTC February 29:

http://metgen-images.aws.wdtinc.com.s3.amazonaws.com/images/ehres/gom/2018022700/tp/2018022700_f60_gom_tp.gif